

State Valuation Service

Queensland Rural Property Sale Prices

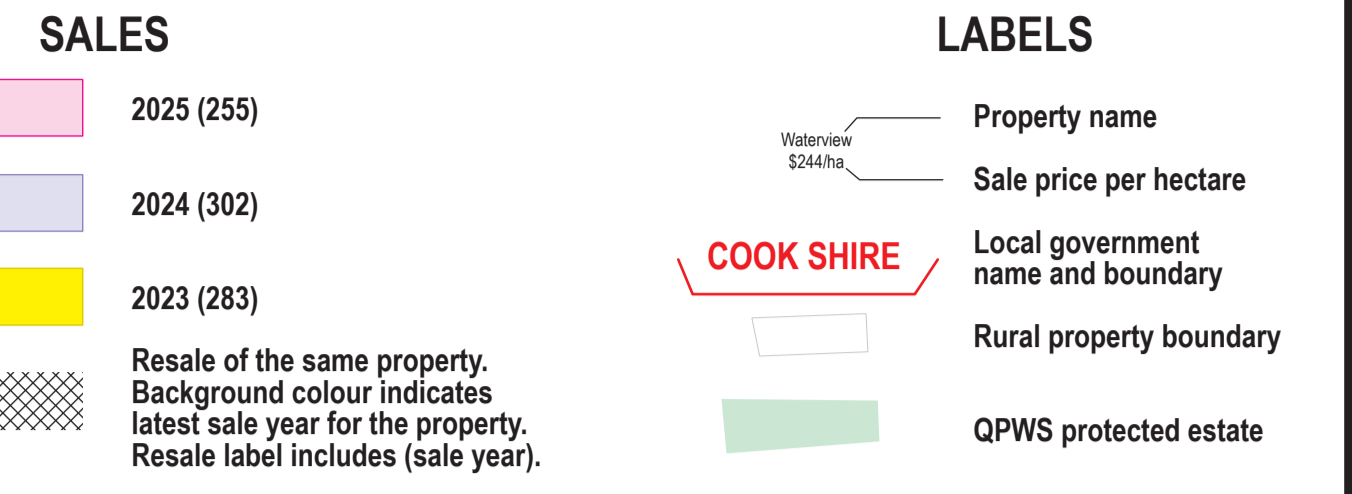
2023-2025 (Map 1 of 3)

Disclaimer: While every care is taken to ensure the accuracy of this product, the Department of Natural Resources and Mines, Manufacturing and Regional and Rural Development makes no representations or warranties about its accuracy, reliability, completeness or suitability for any particular purpose and disclaims all responsibility and all liability (including without limitation, liability in negligence) for all expenses, losses, damages (including indirect or consequential damage) and costs which you might incur as a result of the product being inaccurate or incomplete in any way and for any reason.

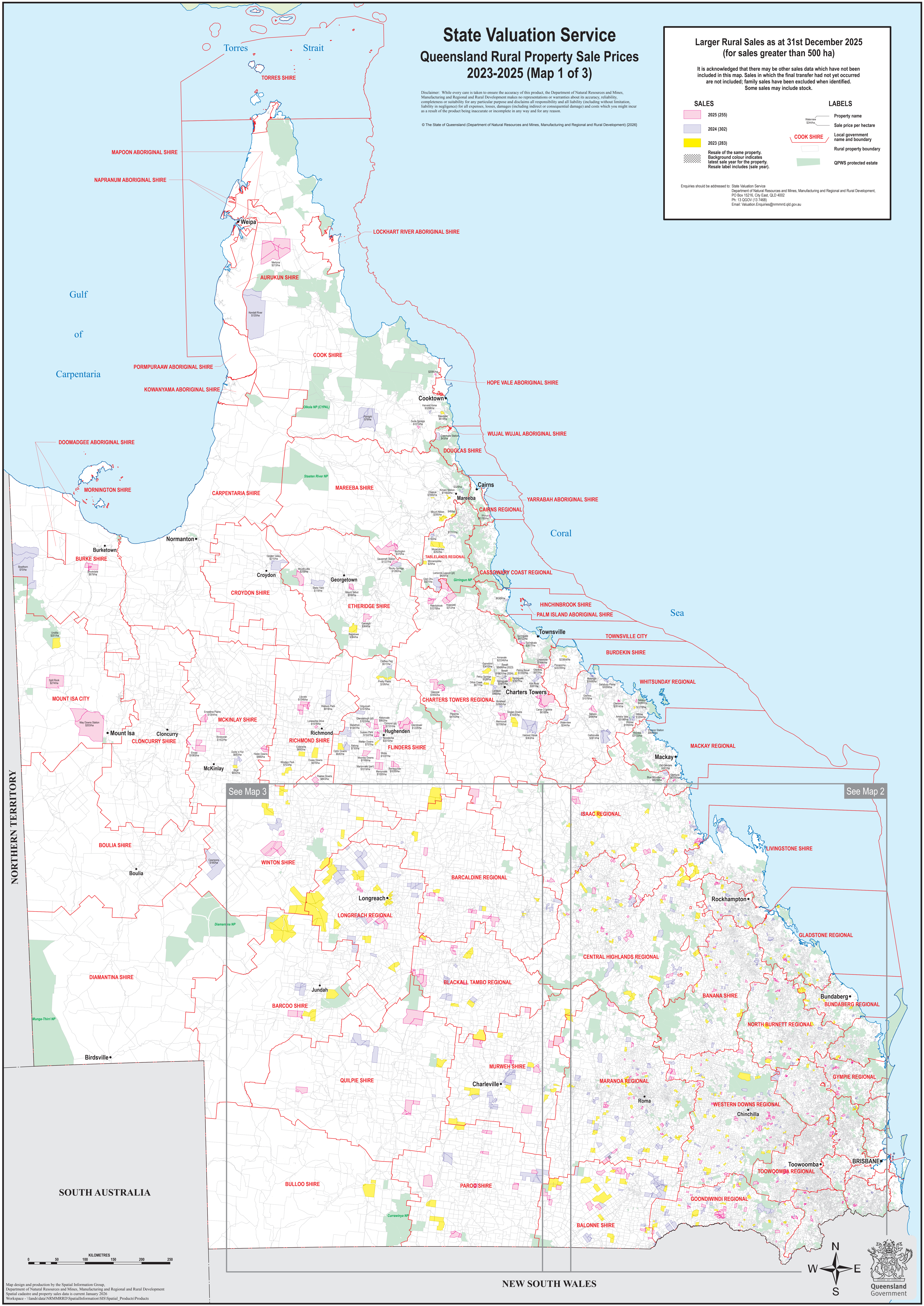
© The State of Queensland (Department of Natural Resources and Mines, Manufacturing and Regional and Rural Development) (2026)

Larger Rural Sales as at 31st December 2025 (for sales greater than 500 ha)

It is acknowledged that there may be other sales data which have not been included in this map. Sales in which the final transfer had not yet occurred are not included; family sales have been excluded when identified. Some sales may include stock.



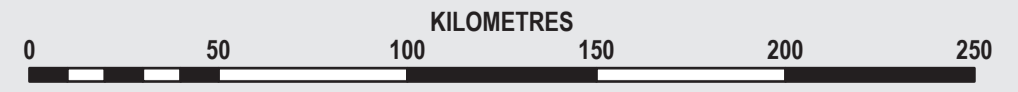
Enquiries should be addressed to: State Valuation Service
Department of Natural Resources and Mines, Manufacturing and Regional and Rural Development,
PO Box 15276, City East, QLD 4002
Ph: 13 GOV (13 7468)
Email: Valuation.Enquiries@dmr.qld.gov.au



NORTHERN TERRITORY

SOUTH AUSTRALIA

NEW SOUTH WALES



Map design and production by the Spatial Information Group.
Department of Natural Resources and Mines, Manufacturing and Regional and Rural Development
Spatial cadastre and property sales data is current January 2026
Workspace - \\lands\data\NRM\RRD\SpatialInformation\SIS\Spatial_Products\Products