

# Ex-HMAS Tobruk

# Dive map

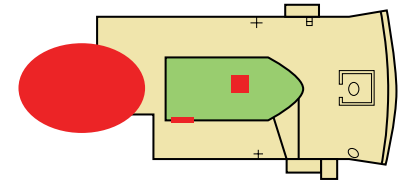
#31296

While every care is taken to ensure the accuracy of this product, the Department of Environment and Science makes no representations or warranties about its accuracy, reliability, completeness or suitability for any particular purpose. The Department of Environment and Science disclaims all responsibility and all liability (including without limitation, liability in negligence) for all expenses, losses, damages (including indirect or consequential damage) and costs which might be incurred as a result of the product being inaccurate or incomplete in any way and for any reason.

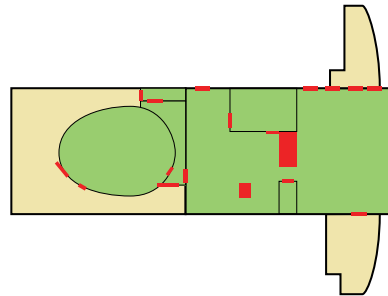
## Key

-  Access
-  Open deck
-  Enclosed deck - Open
-  Enclosed deck - Closed, no access

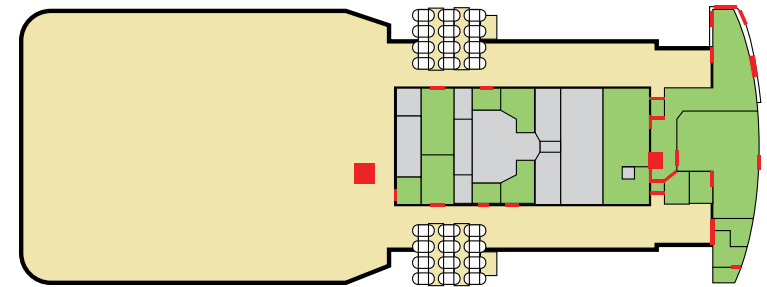
## 04 deck



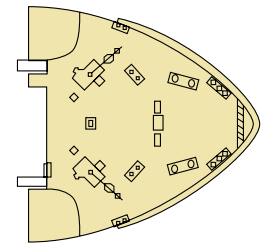
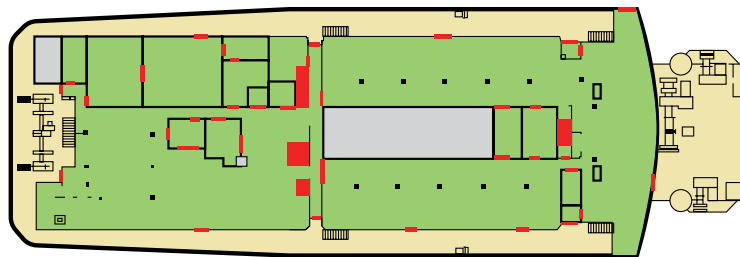
## 03 deck



## 02 deck




## 01 deck



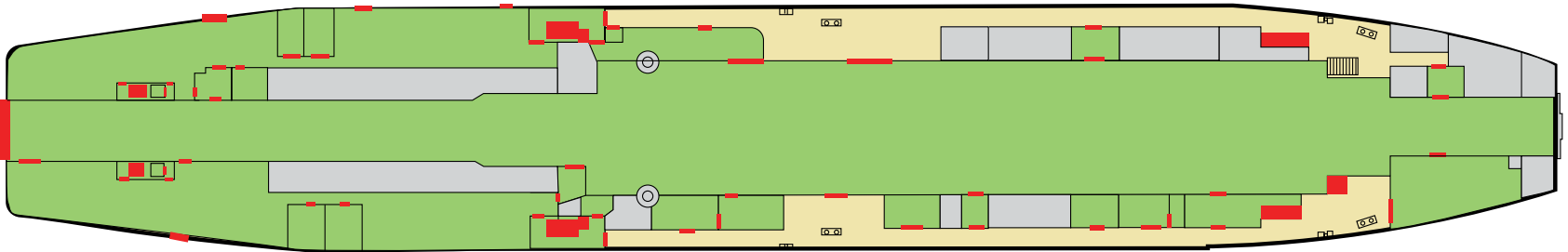
# Ex-HMAS Tobruk

# Dive map

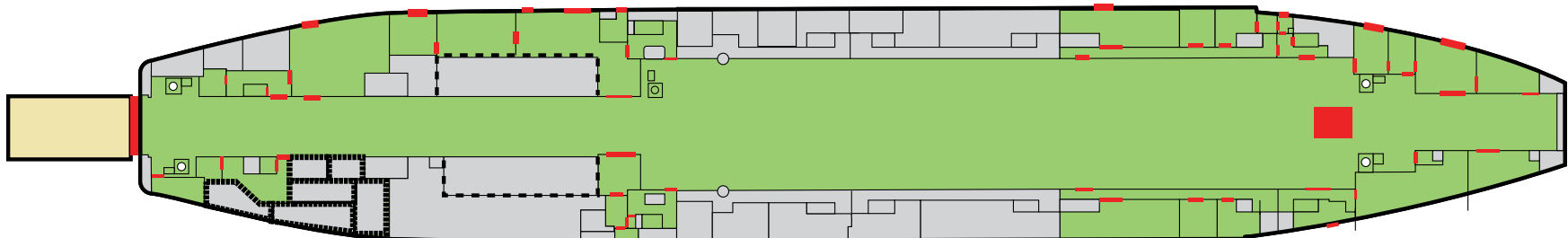
1 deck



2 deck



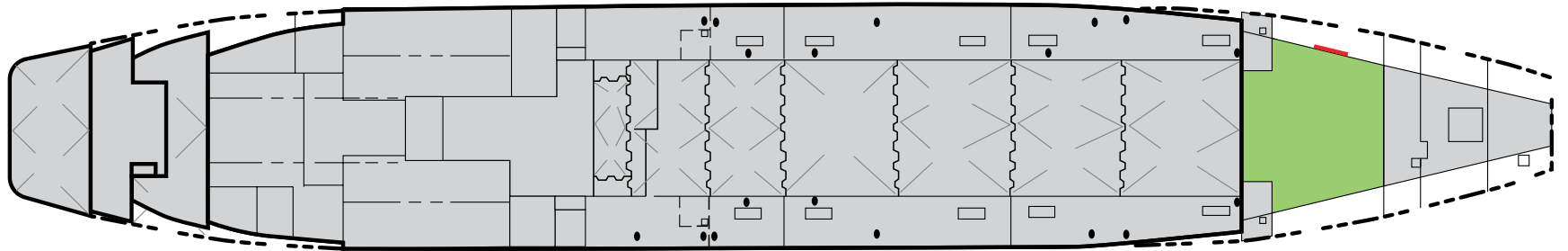
3 deck



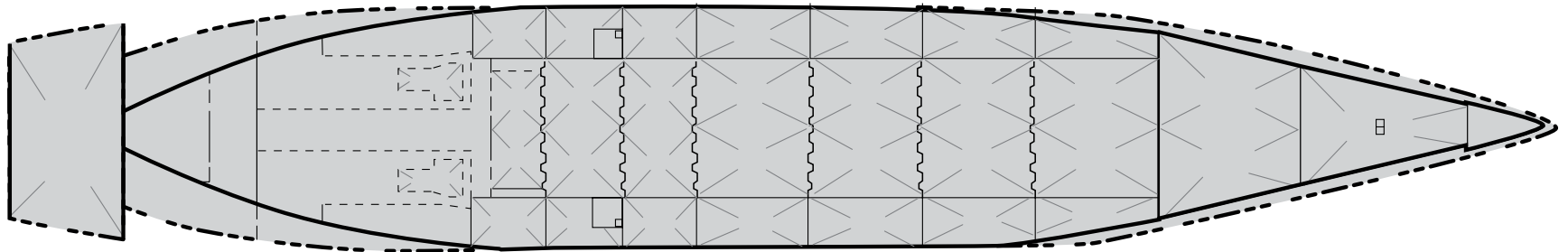
# Ex-HMAS Tobruk

## Dive map

4 deck



Fifth deck



Top profile

