







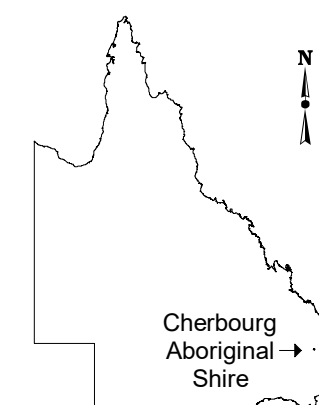


**2020
Local Government Area
Electorates**

**CHERBOURG
ABORIGINAL SHIRE**

-  Local Government Area Boundary
-  Adjacent Local Government Area
-  Locality Boundary
-  Reserve, Parkland
-  Waterbody
-  Wetland
-  Railway
-  Main Road

Location Map



This product was created using datasets from various authoritative sources, and is intended as a guide only to display electoral boundaries.

The digital GIS data is available FREE to download from Queensland Spatial Catalogue, or Qspatial, at <http://qldspatial.information.qld.gov.au>

© The State of Queensland - 2020
(Department of Natural Resources, Mines and Energy)
© Electoral Commission of Queensland 2020
Creative Commons (CC BY)

CHERBOURG ABORIGINAL SHIRE

Cherbourg

South Burnett Regional

Cherbourg

0 1
kilometres