

Great Sandy Marine Park

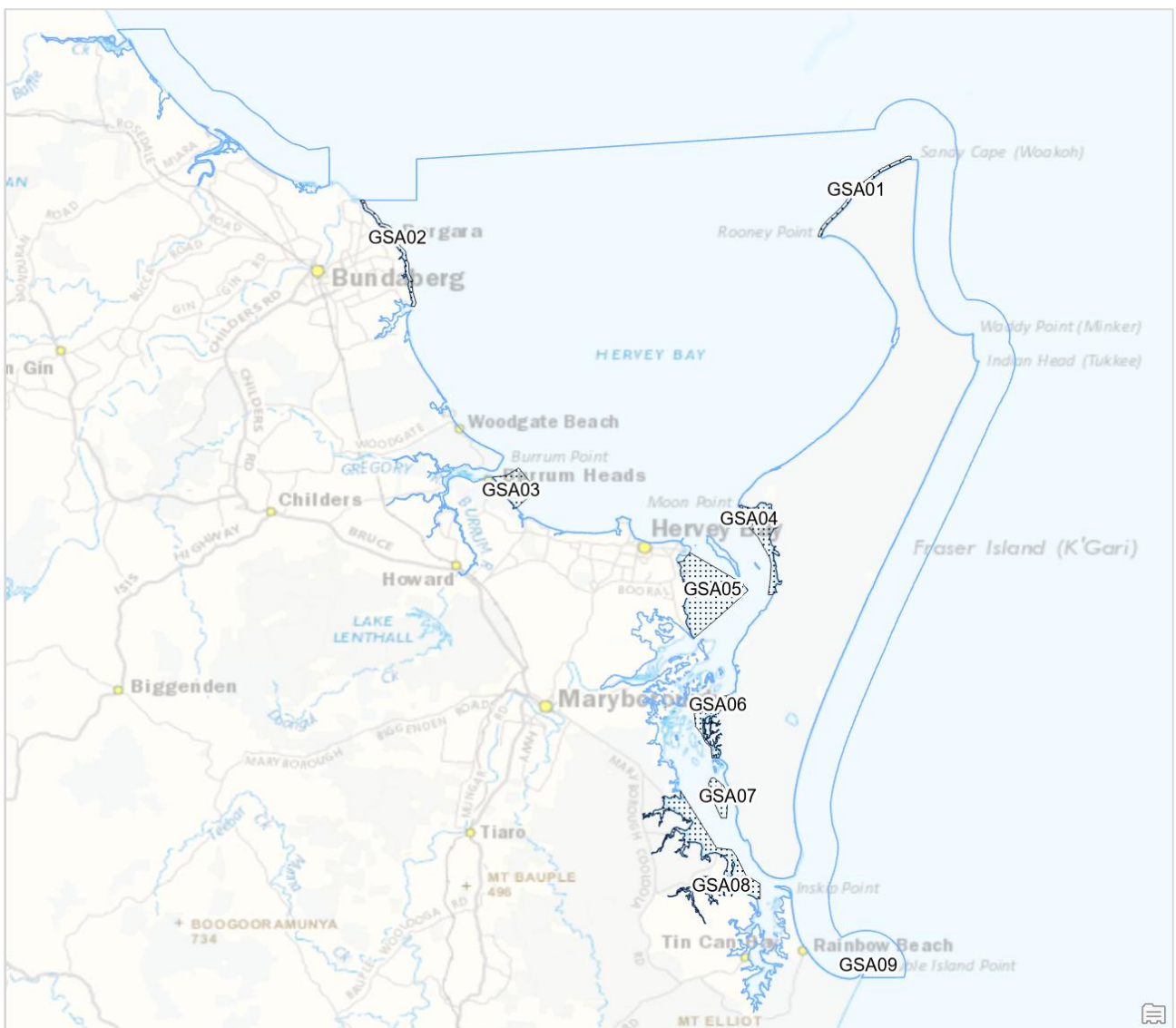
Designated Areas to be included in Final Zoning Plan

2023

Go Slow Area for Turtles and Dugongs (GSA) coordinates

Go Slow Area does not apply to navigation channels marked by aids to navigation or areas within official marine park transit lanes at Poona, Tinnanbar and Kauri Creek.

Coordinates are listed in a clockwise direction, starting at the north-west coordinate (top left) of each area where practical.



GSA01: Sandy Cape



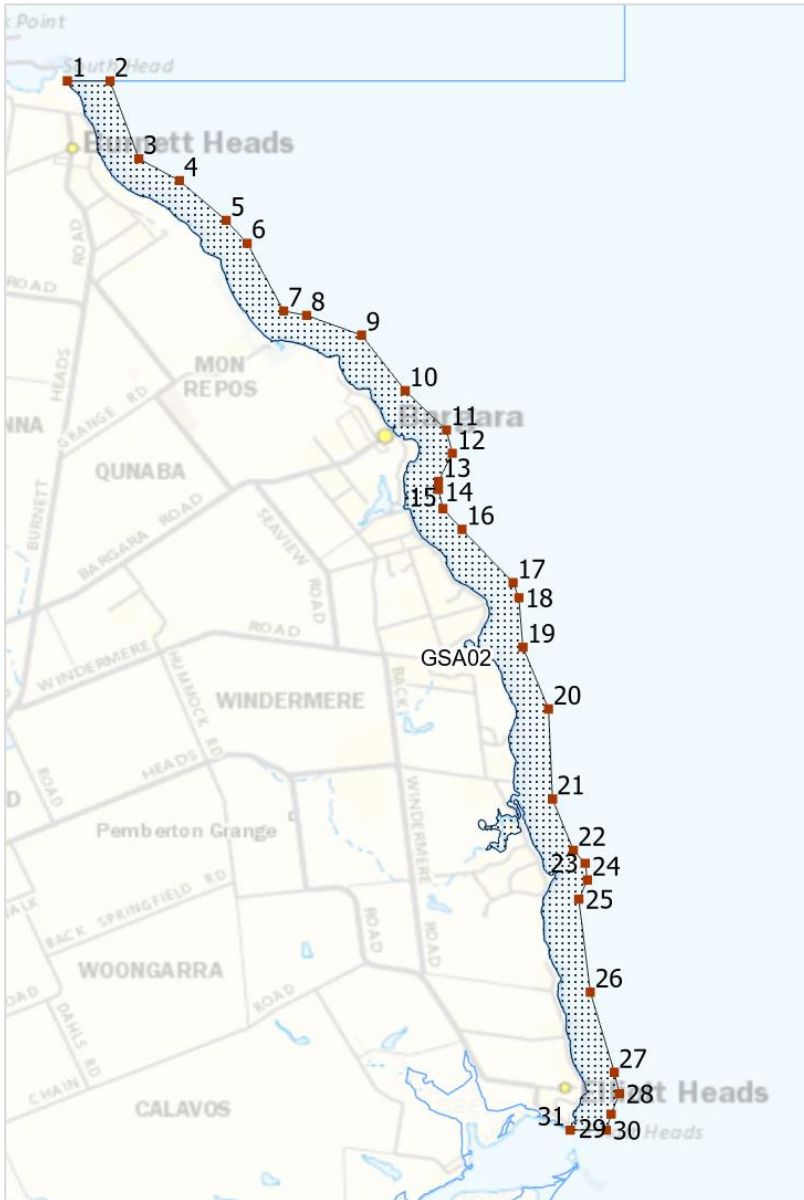
Coord inate	DA	Designated Area name	Latitude (DDM)	Longitude (DDM)	Latitude (DD)	Longitude (DD)
1	GSA01	Sandy Cape	24°41.565'S	153°15.36'E	-24.692748	153.256
2	GSA01	Sandy Cape	24°41.839'S	153°15.36'E	-24.697318	153.256
3	GSA01	Sandy Cape	24°48.94'S	153°7.137'E	-24.815667	153.118945
4	GSA01	Sandy Cape	24°48.94'S	153°6.839'E	-24.815667	153.113977

Note:

Between points 2 and 3, the boundary is the marine park outer boundary.

Between points 4 and 1, the boundary is defined by a 500m coastal line, which is the imaginary line, every point of which is 500m seaward from the marine park boundary.

GSA02: Woongarra



Coord inate	DA	Designated Area name	Latitude (DDM)	Longitude (DDM)	Latitude (DD)	Longitude (DD)
1	GSA02	Woongarra	24°45.599'S	152°24.825'E	-24.759987	152.413757
2	GSA02	Woongarra	24°45.599'S	152°25.221'E	-24.759987	152.42035
3	GSA02	Woongarra	24°46.321'S	152°25.489'E	-24.772017	152.424817
4	GSA02	Woongarra	24°46.525'S	152°25.866'E	-24.775417	152.4311
5	GSA02	Woongarra	24°46.895'S	152°26.3'E	-24.781583	152.438333
6	GSA02	Woongarra	24°47.107'S	152°26.495'E	-24.785117	152.441583
7	GSA02	Woongarra	24°47.736'S	152°26.834'E	-24.7956	152.447233
8	GSA02	Woongarra	24°47.777'S	152°27.046'E	-24.796283	152.450767
9	GSA02	Woongarra	24°47.961'S	152°27.557'E	-24.79935	152.459283
10	GSA02	Woongarra	24°48.477'S	152°27.962'E	-24.80795	152.466033
11	GSA02	Woongarra	24°48.842'S	152°28.345'E	-24.814033	152.472417
12	GSA02	Woongarra	24°49.058'S	152°28.4'E	-24.817633	152.473333
13	GSA02	Woongarra	24°49.32'S	152°28.271'E	-24.822	152.471183

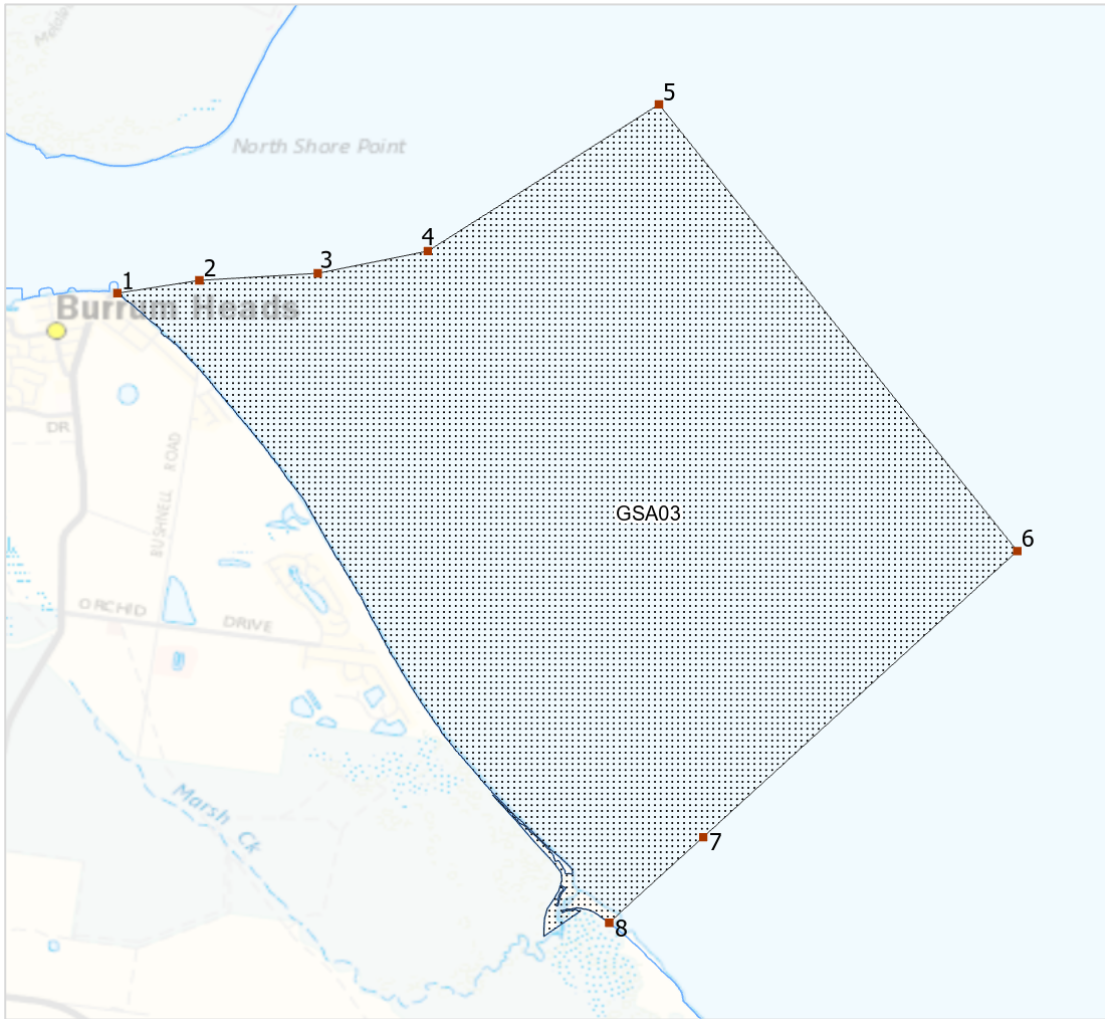
Coordinate	DA	Designated Area name	Latitude (DDM)	Longitude (DDM)	Latitude (DD)	Longitude (DD)
14	GSA02	Woongarra	24°49.394'S	152°28.271'E	-24.823233	152.471183
15	GSA02	Woongarra	24°49.573'S	152°28.313'E	-24.826217	152.471883
16	GSA02	Woongarra	24°49.765'S	152°28.49'E	-24.829417	152.474833
17	GSA02	Woongarra	24°50.261'S	152°28.964'E	-24.837683	152.482733
18	GSA02	Woongarra	24°50.4'S	152°29.018'E	-24.84	152.483627
19	GSA02	Woongarra	24°50.86'S	152°29.055'E	-24.847667	152.48425
20	GSA02	Woongarra	24°51.434'S	152°29.293'E	-24.857233	152.488217
21	GSA02	Woongarra	24°52.271'S	152°29.33'E	-24.871183	152.488833
22	GSA02	Woongarra	24°52.746'S	152°29.524'E	-24.8791	152.492067
23	GSA02	Woongarra	24°52.867'S	152°29.633'E	-24.881117	152.493883
24	GSA02	Woongarra	24°53.023'S	152°29.655'E	-24.883717	152.49425
25	GSA02	Woongarra	24°53.202'S	152°29.574'E	-24.8867	152.4929
26	GSA02	Woongarra	24°54.084'S	152°29.687'E	-24.9014	152.494783
27	GSA02	Woongarra	24°54.809'S	152°29.904'E	-24.913483	152.4984
28	GSA02	Woongarra	24°55.009'S	152°29.951'E	-24.916817	152.499183
29	GSA02	Woongarra	24°55.199'S	152°29.874'E	-24.919983	152.4979
30	GSA02	Woongarra	24°55.347'S	152°29.83'E	-24.92245	152.497167
31	GSA02	Woongarra	24°55.347'S	152°29.494'E	-24.92245	152.491573

Note:

Points 1 to 2 align with the Port of Bundaberg (a port under the Transport Infrastructure Act 1994).

Between points 31 and 1, the boundary is the marine park outer boundary.

GSA03: Burrum Heads



Coord inate	DA	Designated Area name	Latitude (DDM)	Longitude (DDM)	Latitude (DD)	Longitude (DD)
1	GSA03	Burrum Heads	25°11.003'S	152°36.906'E	-25.183383	152.615094
2	GSA03	Burrum Heads	25°10.945'S	152°37.278'E	-25.182417	152.6213
3	GSA03	Burrum Heads	25°10.913'S	152°37.816'E	-25.181883	152.630267
4	GSA03	Burrum Heads	25°10.812'S	152°38.316'E	-25.1802	152.6386
5	GSA03	Burrum Heads	25°10.146'S	152°39.366'E	-25.1691	152.6561
6	GSA03	Burrum Heads	25°12.174'S	152°40.994'E	-25.2029	152.683233
7	GSA03	Burrum Heads	25°13.473'S	152°39.567'E	-25.224556	152.65945
8	GSA03	Burrum Heads	25°13.862'S	152°39.14'E	-25.231033	152.652334

Note:

Between points 8 and 1, the boundary is the marine park outer boundary.

GSA04: Moon Point

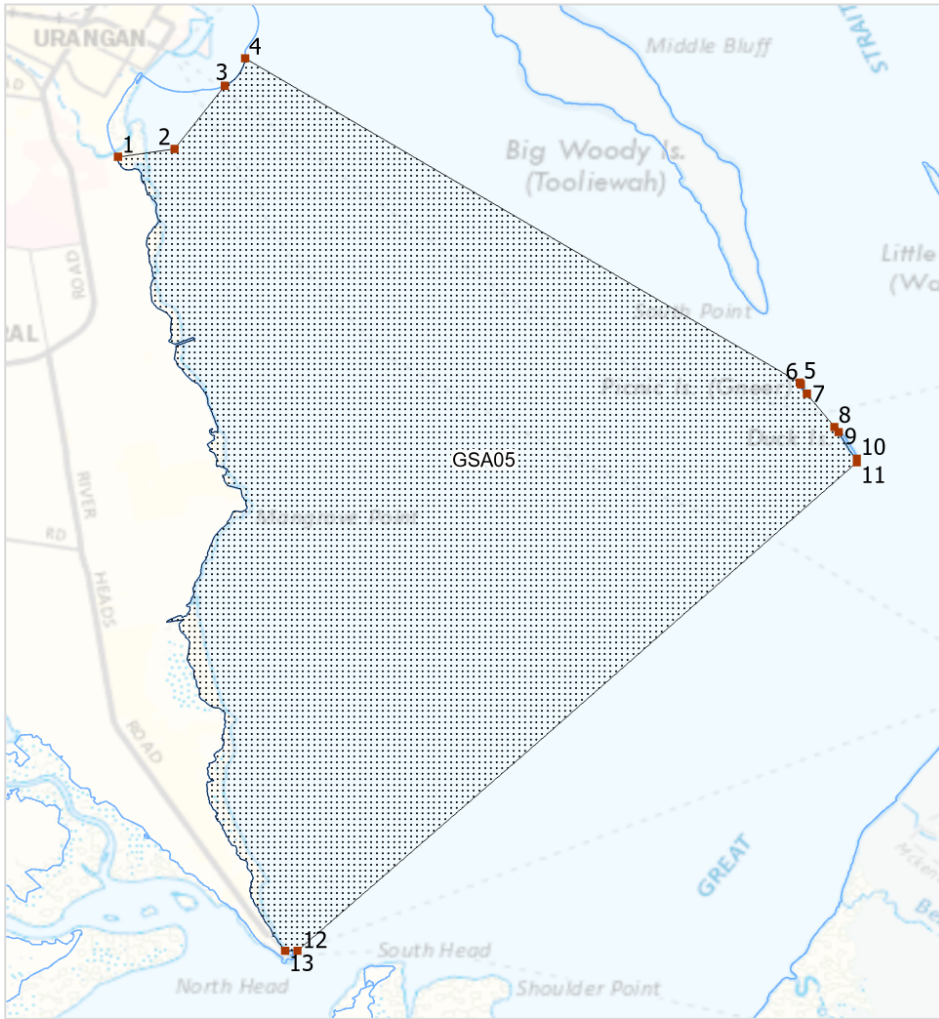


Coord inate	DA	Designated Area name	Latitude (DDM)	Longitude (DDM)	Latitude (DD)	Longitude (DD)
1	GSA04	Moon Point	25°13.813'S	152°59.692'E	-25.230217	152.994867
2	GSA04	Moon Point	25°15.344'S	153°0.248'E	-25.255733	153.004133
3	GSA04	Moon Point	25°16.527'S	153°1.333'E	-25.27545	153.022217
4	GSA04	Moon Point	25°17.129'S	153°1.67'E	-25.285483	153.027833
5	GSA04	Moon Point	25°18.39'S	153°2.389'E	-25.3065	153.039817
6	GSA04	Moon Point	25°19.016'S	153°2.531'E	-25.316933	153.042183
7	GSA04	Moon Point	25°20.42'S	153°2.446'E	-25.340333	153.040767
8	GSA04	Moon Point	25°21.809'S	153°2.256'E	-25.363483	153.0376
9	GSA04	Moon Point	25°21.809'S	153°2.673'E	-25.363483	153.044554

Note:

Between points 9 and 1, the boundary is the marine park outer boundary.

GSA05: Booral

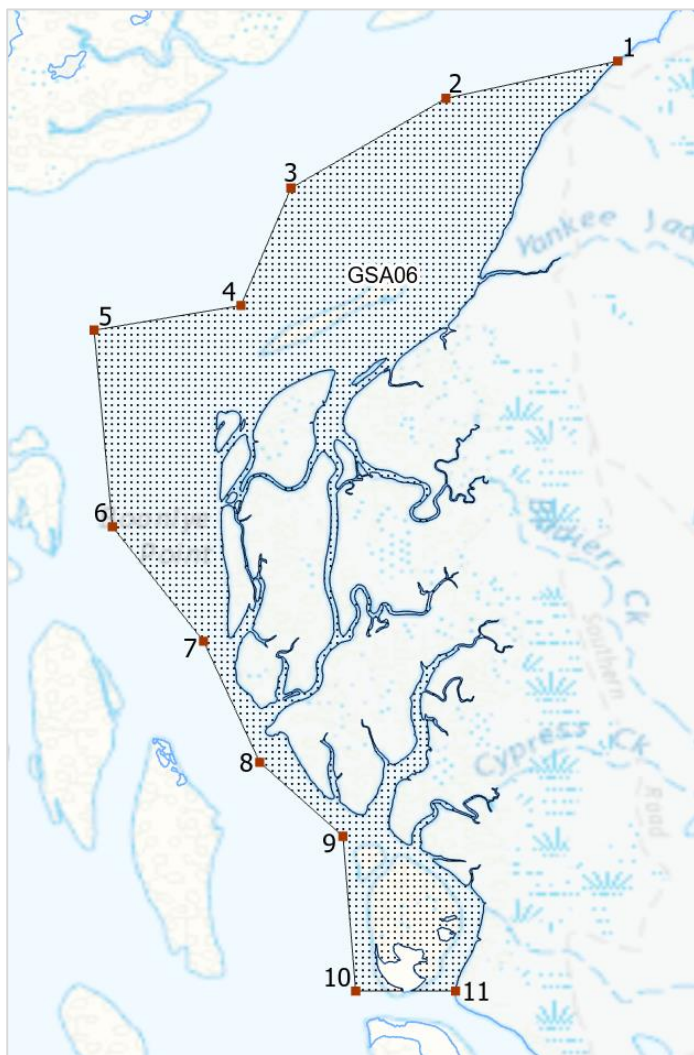


Coord inate	DA	Designated Area name	Latitude (DDM)	Longitude (DDM)	Latitude (DD)	Longitude (DD)
1	GSA05	Booral	25°18.778'S	152°53.937'E	-25.312967	152.898954
2	GSA05	Booral	25°18.709'S	152°54.433'E	-25.311817	152.907217
3	GSA05	Booral	25°18.155'S	152°54.873'E	-25.302591	152.91455
4	GSA05	Booral	25°17.915'S	152°55.052'E	-25.298583	152.917525
5	GSA05	Booral	25°20.758'S	152°59.913'E	-25.345967	152.99855
6	GSA05	Booral	25°20.773'S	152°59.923'E	-25.346224	152.998721
7	GSA05	Booral	25°20.855'S	152°59.976'E	-25.347576	152.999598
8	GSA05	Booral	25°21.147'S	153°0.217'E	-25.35245	153.003617
9	GSA05	Booral	25°21.192'S	153°0.254'E	-25.353204	153.004233
10	GSA05	Booral	25°21.426'S	153°0.414'E	-25.357098	153.0069
11	GSA05	Booral	25°21.457'S	153°0.414'E	-25.357617	153.0069
12	GSA05	Booral	25°25.739'S	152°55.511'E	-25.428983	152.925183
13	GSA05	Booral	25°25.739'S	152°55.403'E	-25.428983	152.923376

Note:

Between points 3 and 4, points 6 and 7, points 9 and 10, points 13 and 1, the boundary is the marine park outer boundary.

GSA06: Sheridan Flats

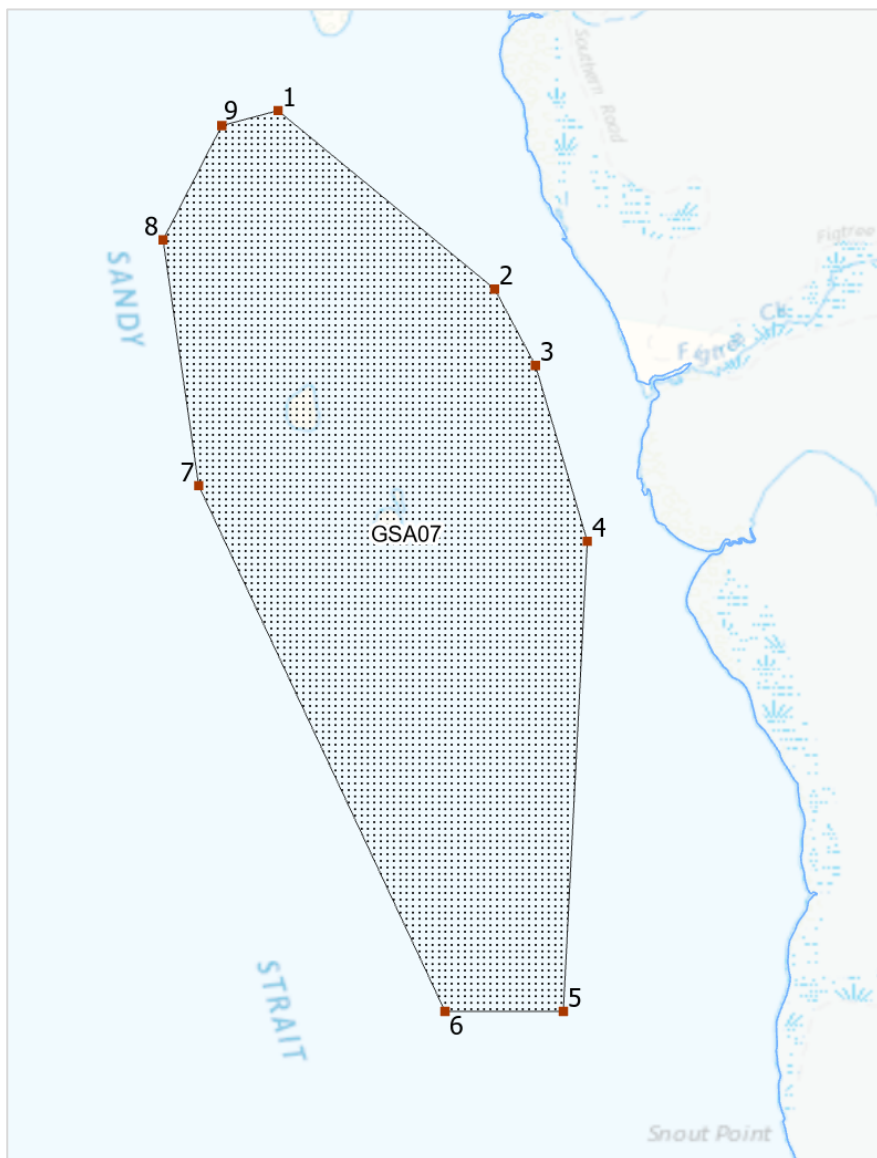


Coord inate	DA	Designated Area name	Latitude (DDM)	Longitude (DDM)	Latitude (DD)	Longitude (DD)
1	GSA06	Sheridan Flats	25°30.981'S	152°58.74'E	-25.51635	152.978994
2	GSA06	Sheridan Flats	25°31.213'S	152°57.673'E	-25.520217	152.961217
3	GSA06	Sheridan Flats	25°31.771'S	152°56.71'E	-25.529517	152.945167
4	GSA06	Sheridan Flats	25°32.501'S	152°56.399'E	-25.541683	152.939983
5	GSA06	Sheridan Flats	25°32.654'S	152°55.487'E	-25.544233	152.924783
6	GSA06	Sheridan Flats	25°33.876'S	152°55.601'E	-25.5646	152.926683
7	GSA06	Sheridan Flats	25°34.588'S	152°56.167'E	-25.576467	152.936117
8	GSA06	Sheridan Flats	25°35.341'S	152°56.516'E	-25.589017	152.941933
9	GSA06	Sheridan Flats	25°35.801'S	152°57.033'E	-25.596683	152.95055
10	GSA06	Sheridan Flats	25°36.763'S	152°57.112'E	-25.612717	152.951867
11	GSA06	Sheridan Flats	25°36.763'S	152°57.733'E	-25.612717	152.962214

Note:

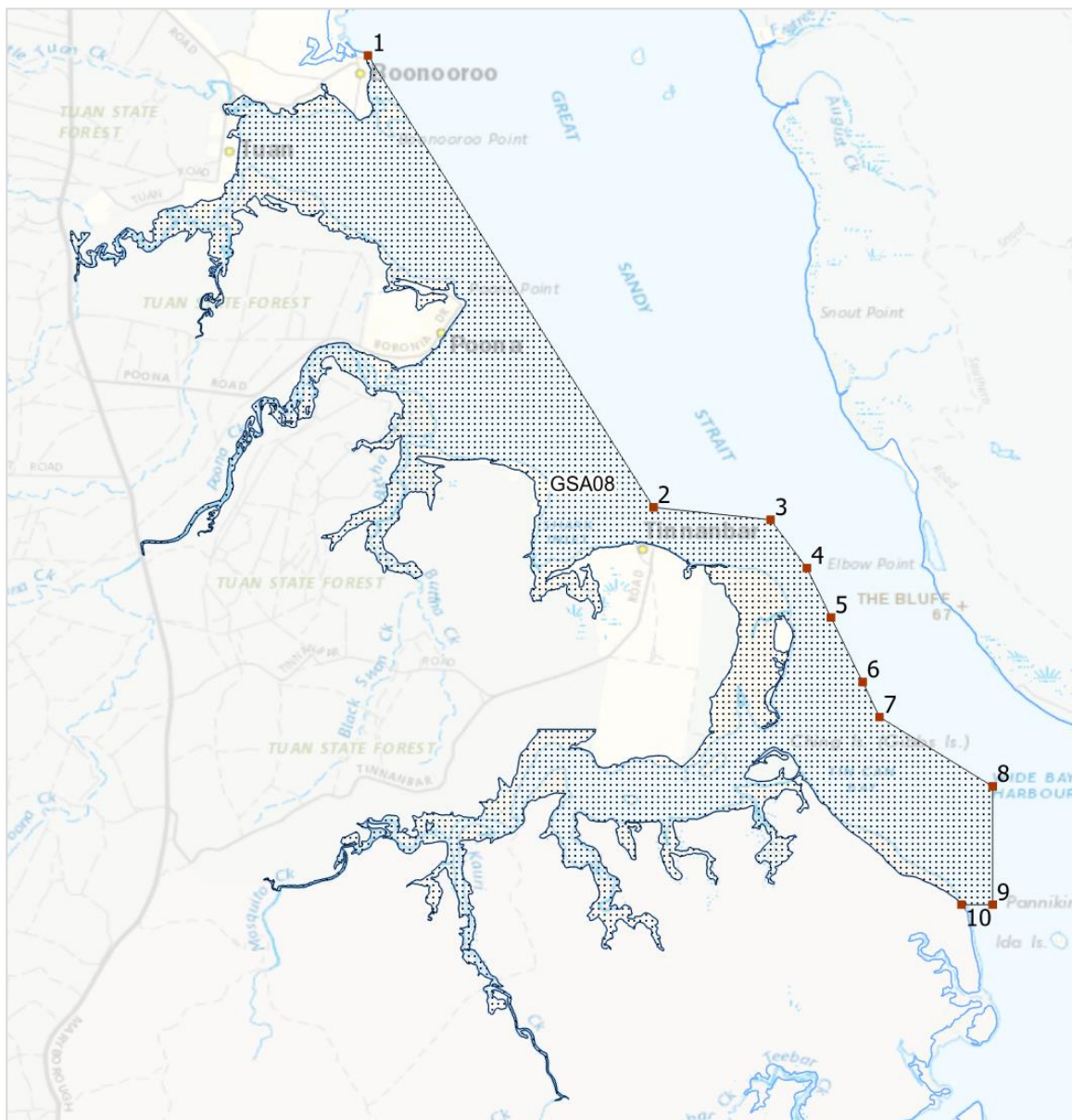
Between points 11 and 1, the boundary is the marine park outer boundary.

GSA07: Reef Islands



Coord inate	DA	Designated Area name	Latitude (DDM)	Longitude (DDM)	Latitude (DD)	Longitude (DD)
1	GSA07	Reef Islands	25°38.558'S	152°57.264'E	-25.642633	152.9544
2	GSA07	Reef Islands	25°39.294'S	152°58.158'E	-25.6549	152.9693
3	GSA07	Reef Islands	25°39.609'S	152°58.326'E	-25.66015	152.9721
4	GSA07	Reef Islands	25°40.334'S	152°58.54'E	-25.672233	152.975667
5	GSA07	Reef Islands	25°42.273'S	152°58.441'E	-25.70455	152.974017
6	GSA07	Reef Islands	25°42.273'S	152°57.953'E	-25.70455	152.965883
7	GSA07	Reef Islands	25°40.105'S	152°56.937'E	-25.668417	152.94895
8	GSA07	Reef Islands	25°39.091'S	152°56.79'E	-25.651517	152.9465
9	GSA07	Reef Islands	25°38.62'S	152°57.032'E	-25.643667	152.950533

GSA08: Boonooroo to Kauri Creek

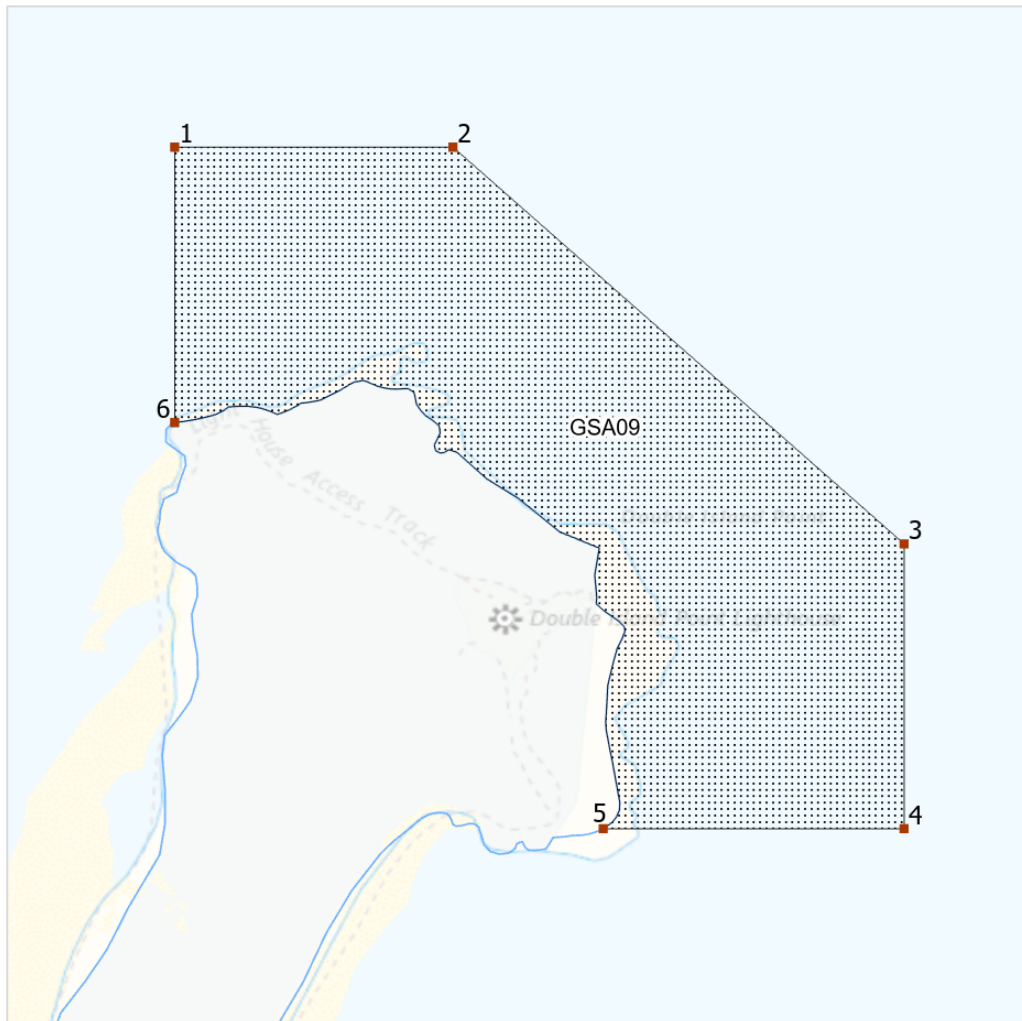


Coord inate	DA	Designated Area name	Latitude (DDM)	Longitude (DDM)	Latitude (DD)	Longitude (DD)
1	GSA08	Boonooroo to Kauri Creek	25°39.776'S	152°54.215'E	-25.662933	152.90358
2	GSA08	Boonooroo to Kauri Creek	25°45.046'S	152°57.545'E	-25.750767	152.959083
3	GSA08	Boonooroo to Kauri Creek	25°45.19'S	152°58.909'E	-25.753167	152.981817
4	GSA08	Boonooroo to Kauri Creek	25°45.754'S	152°59.333'E	-25.762567	152.988883
5	GSA08	Boonooroo to Kauri Creek	25°46.33'S	152°59.614'E	-25.772167	152.993567
6	GSA08	Boonooroo to Kauri Creek	25°47.082'S	152°59.983'E	-25.7847	152.999717
7	GSA08	Boonooroo to Kauri Creek	25°47.491'S	153°0.18'E	-25.791517	153.003
8	GSA08	Boonooroo to Kauri Creek	25°48.3'S	153°1.5'E	-25.805	153.025
9	GSA08	Boonooroo to Kauri Creek	25°49.68'S	153°1.5'E	-25.828	153.025
10	GSA08	Boonooroo to Kauri Creek	25°49.68'S	153°1.136'E	-25.828	153.018938

Note:

Between points 10 and 1, the boundary is the marine park outer boundary.

GSA09: Double Island Point



Coordinate	DA	Designated Area name	Latitude (DDM)	Longitude (DDM)	Latitude (DD)	Longitude (DD)
1	GSA09	Double Island Point	25°55.353'S	153°10.931'E	-25.92255	153.182183
2	GSA09	Double Island Point	25°55.353'S	153°11.277'E	-25.92255	153.18795
3	GSA09	Double Island Point	25°55.846'S	153°11.838'E	-25.930767	153.1973
4	GSA09	Double Island Point	25°56.2'S	153°11.838'E	-25.936667	153.1973
5	GSA09	Double Island Point	25°56.2'S	153°11.464'E	-25.936667	153.191063
6	GSA09	Double Island Point	25°55.695'S	153°10.931'E	-25.928255	153.182183

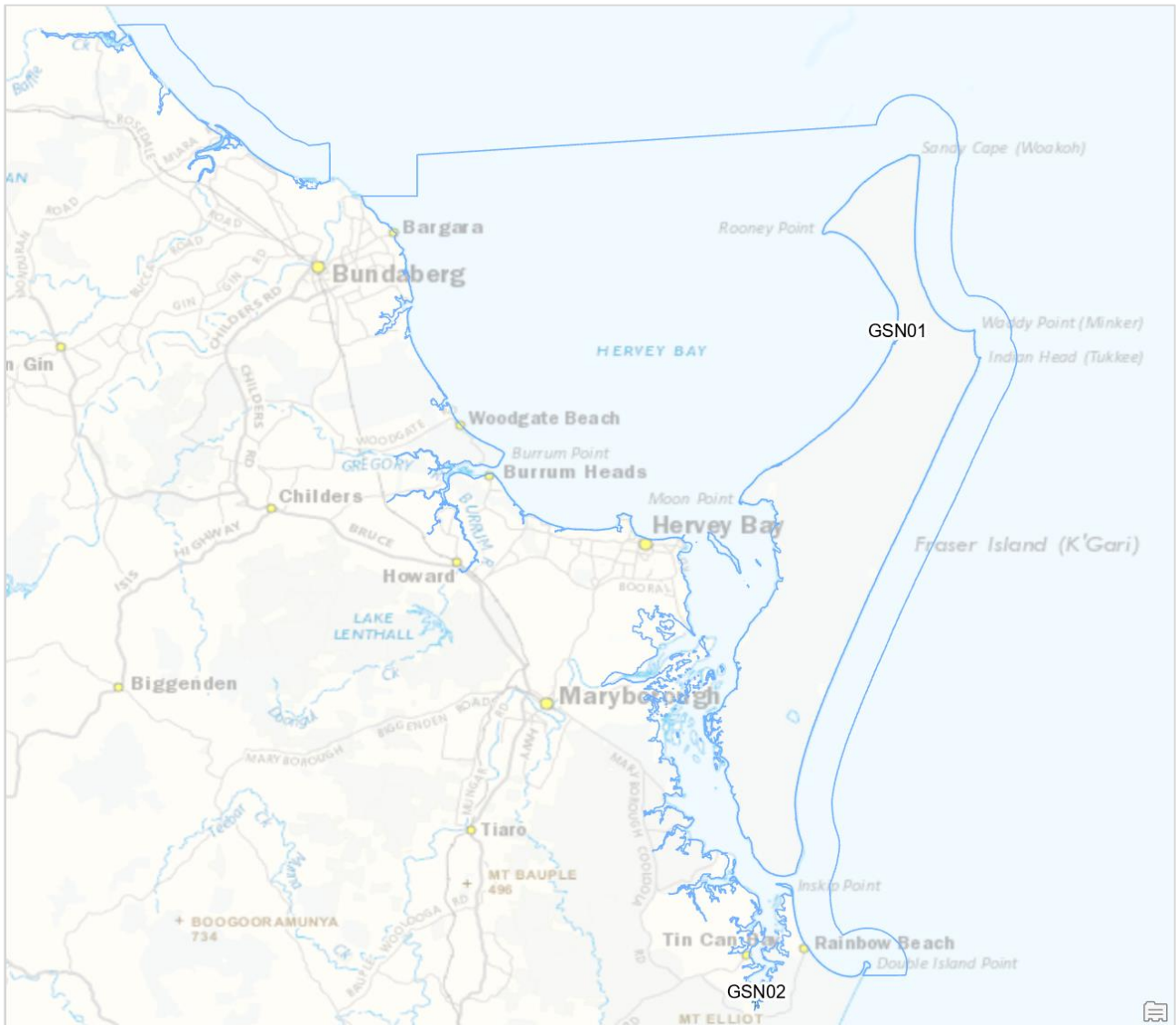
Note:

Between points 5 and 6, the boundary is the marine park outer boundary.

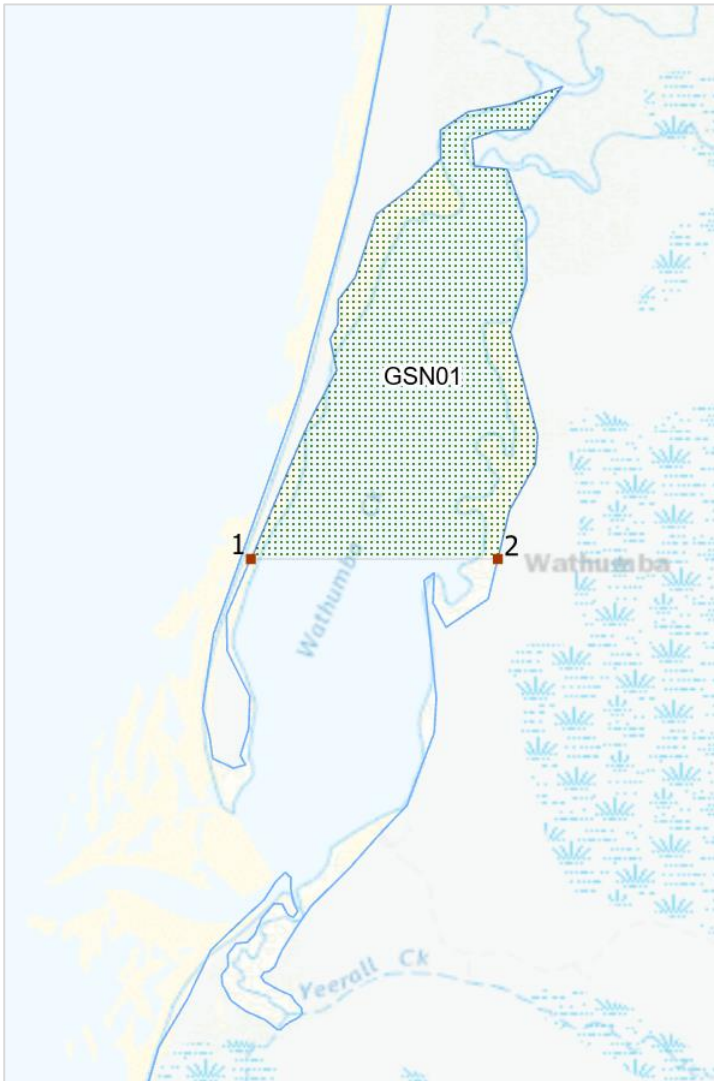
Go Slow Area for Natural or Cultural Values (GSN) coordinates

Go Slow Area does not apply to navigation channels marked by aids to navigation or areas within official marine park transit lanes at Poona, Tinnanbar and Kauri Creek.

Coordinates are listed in a clockwise direction, starting at the north-west coordinate (top left) of each area where practical.



GSN01: Wathumba Creek

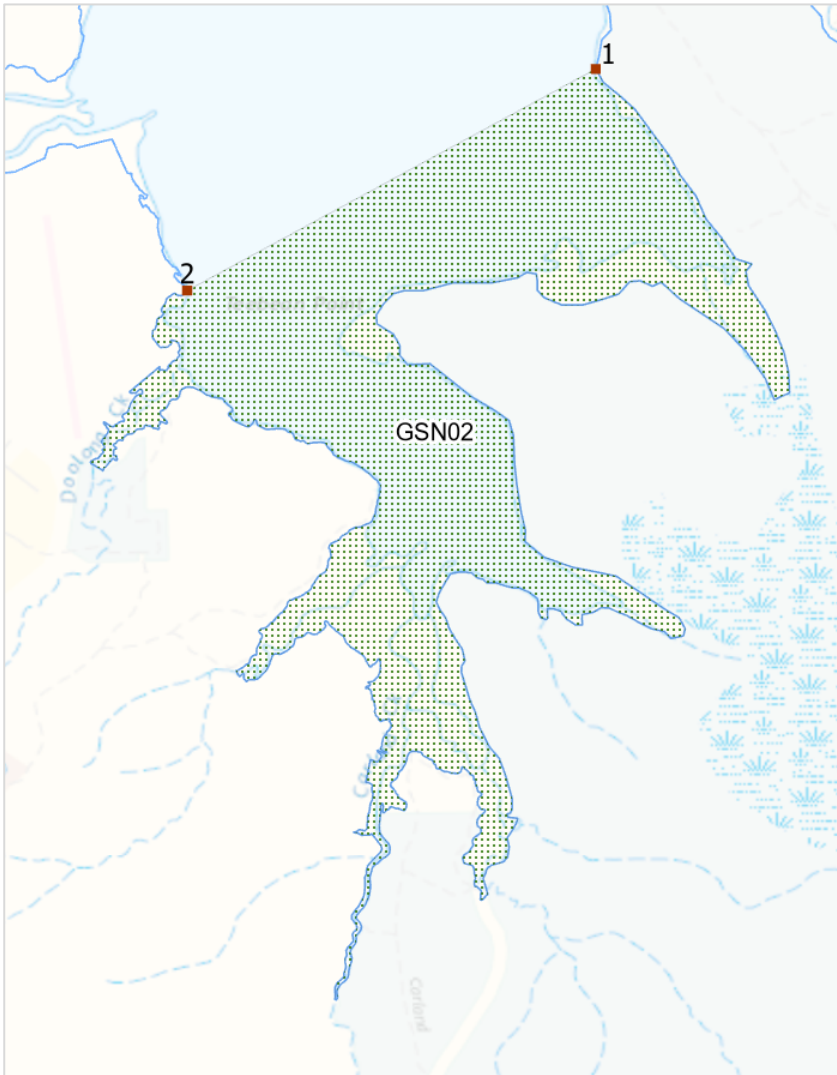


Coord inate	DA	Designated Area name	Latitude (DDM)	Longitude (DDM)	Latitude (DD)	Longitude (DD)
1	GSN01	Wathumba Creek	24°58.222'S	153°13.693'E	-24.970367	153.228218
2	GSN01	Wathumba Creek	24°58.222'S	153°14.191'E	-24.970367	153.236509

Note:

Between points 1 and 2, the boundary is the marine park outer boundary.


GSN02: Carland Creek



Coord inate	DA	Designated Area name	Latitude (DDM)	Longitude (DDM)	Latitude (DD)	Longitude (DD)
1	GSN02	Carland Creek	25°57.983'S	153°1.492'E	-25.966383	153.024859
2	GSN02	Carland Creek	25°58.51'S	153°0.519'E	-25.975167	153.008652

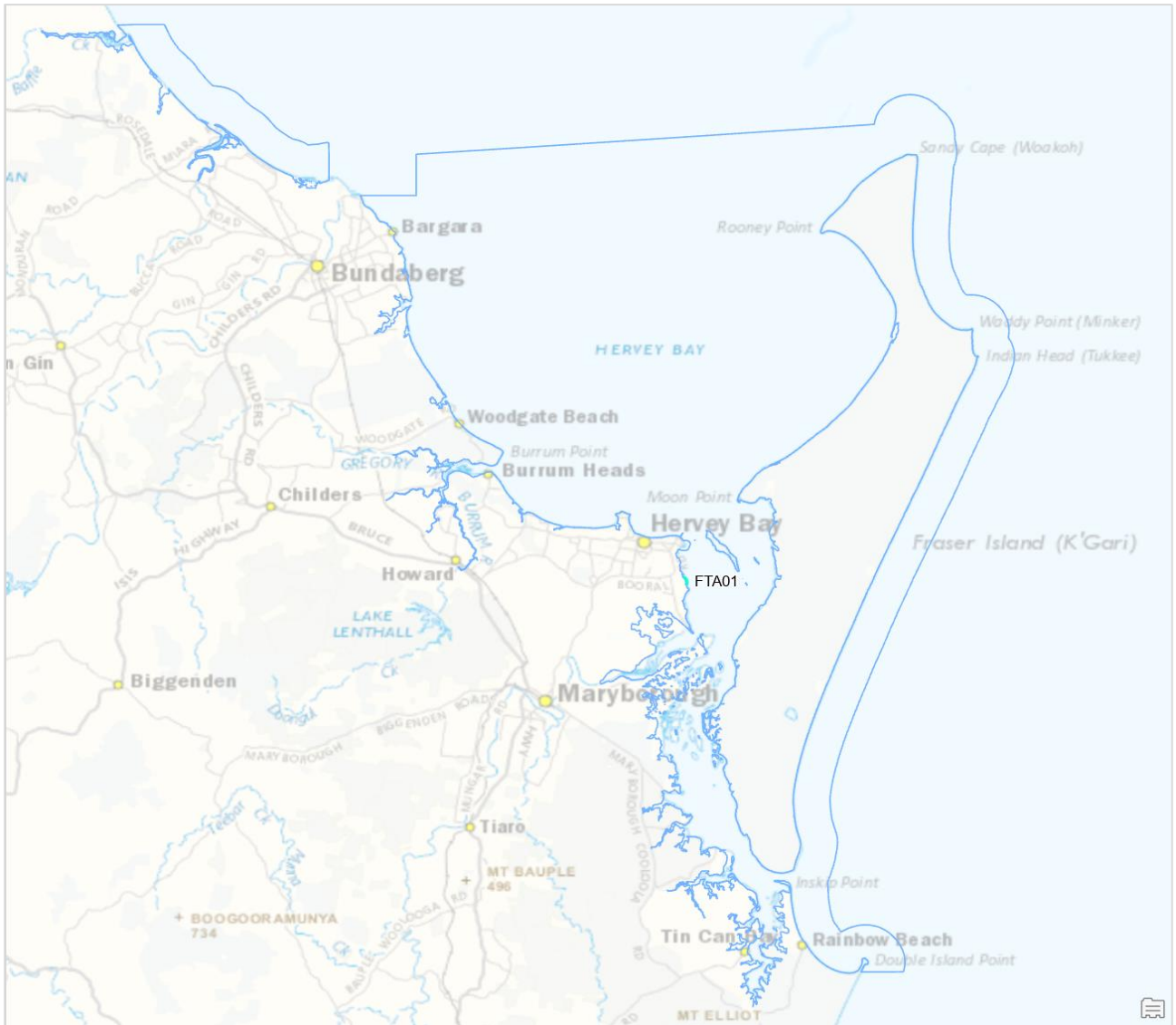
Note:

Between points 1 and 2, the boundary is the marine park outer boundary.

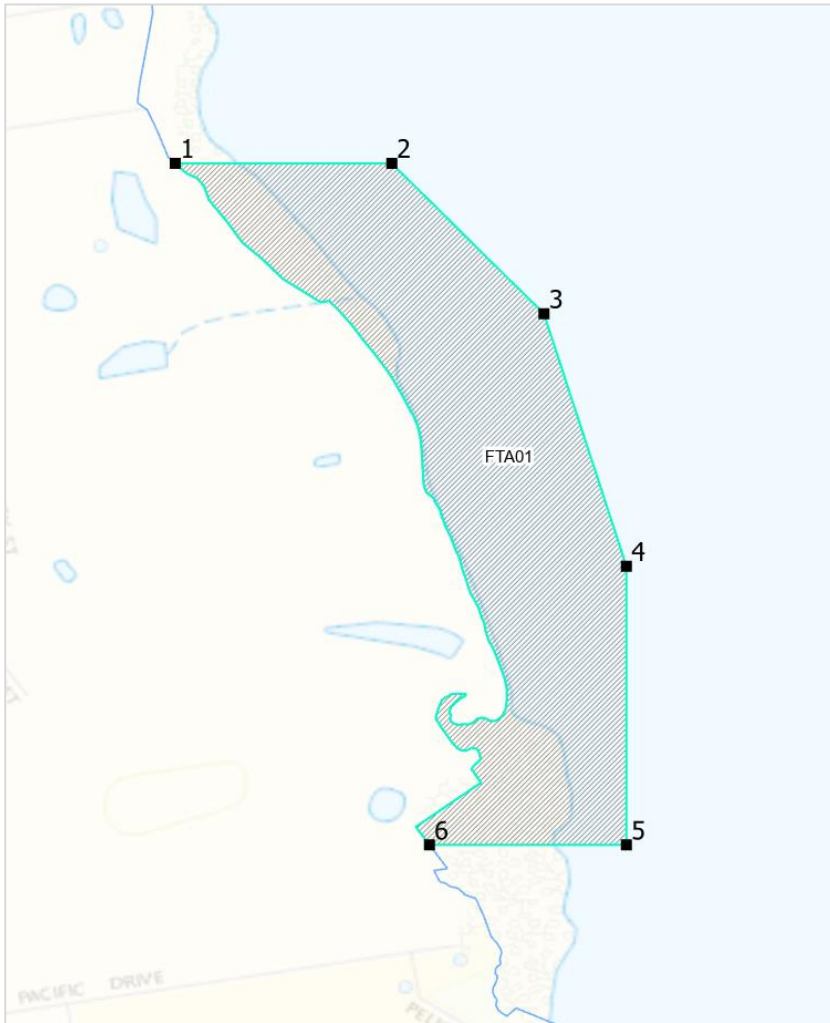


Fish Trap Area (FTA) coordinates

Coordinates are listed in a clockwise direction, starting at the north-west coordinate (top left) of each area where practical.



FTA01: Booral



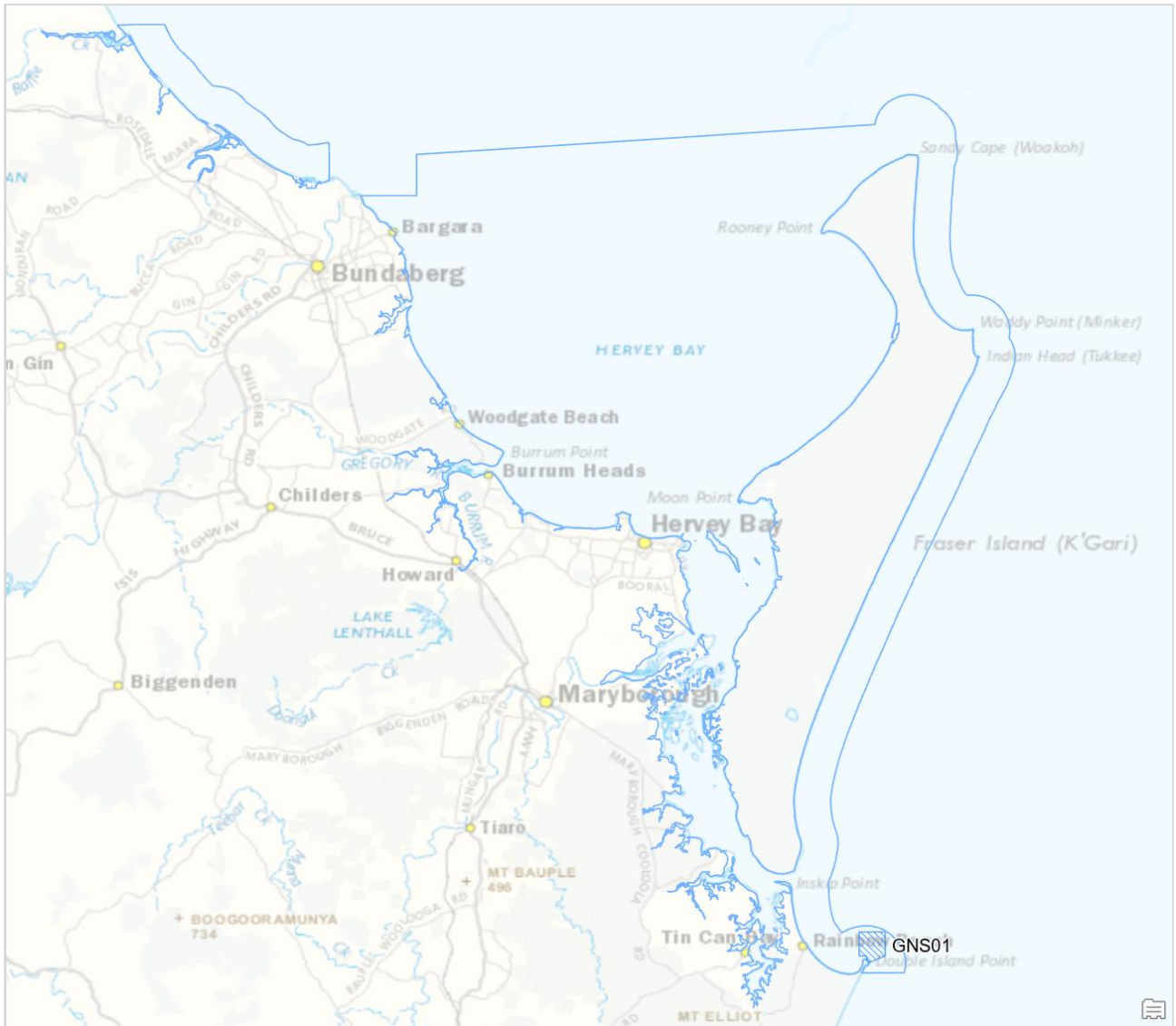
Coord inate	DA	Designated Area name	Latitude (DDM)	Longitude (DDM)	Latitude (DD)	Longitude (DD)
1	FTA01	Booral	25°20.617'S	152°54.47'E	-25.343617	152.90783
2	FTA01	Booral	25°20.617'S	152°54.693'E	-25.343617	152.91155
3	FTA01	Booral	25°20.772'S	152°54.85'E	-25.3462	152.914167
4	FTA01	Booral	25°21.032'S	152°54.935'E	-25.350533	152.915583
5	FTA01	Booral	25°21.319'S	152°54.935'E	-25.355317	152.915583
6	FTA01	Booral	25°21.319'S	152°54.732'E	-25.355317	152.912198

Note:

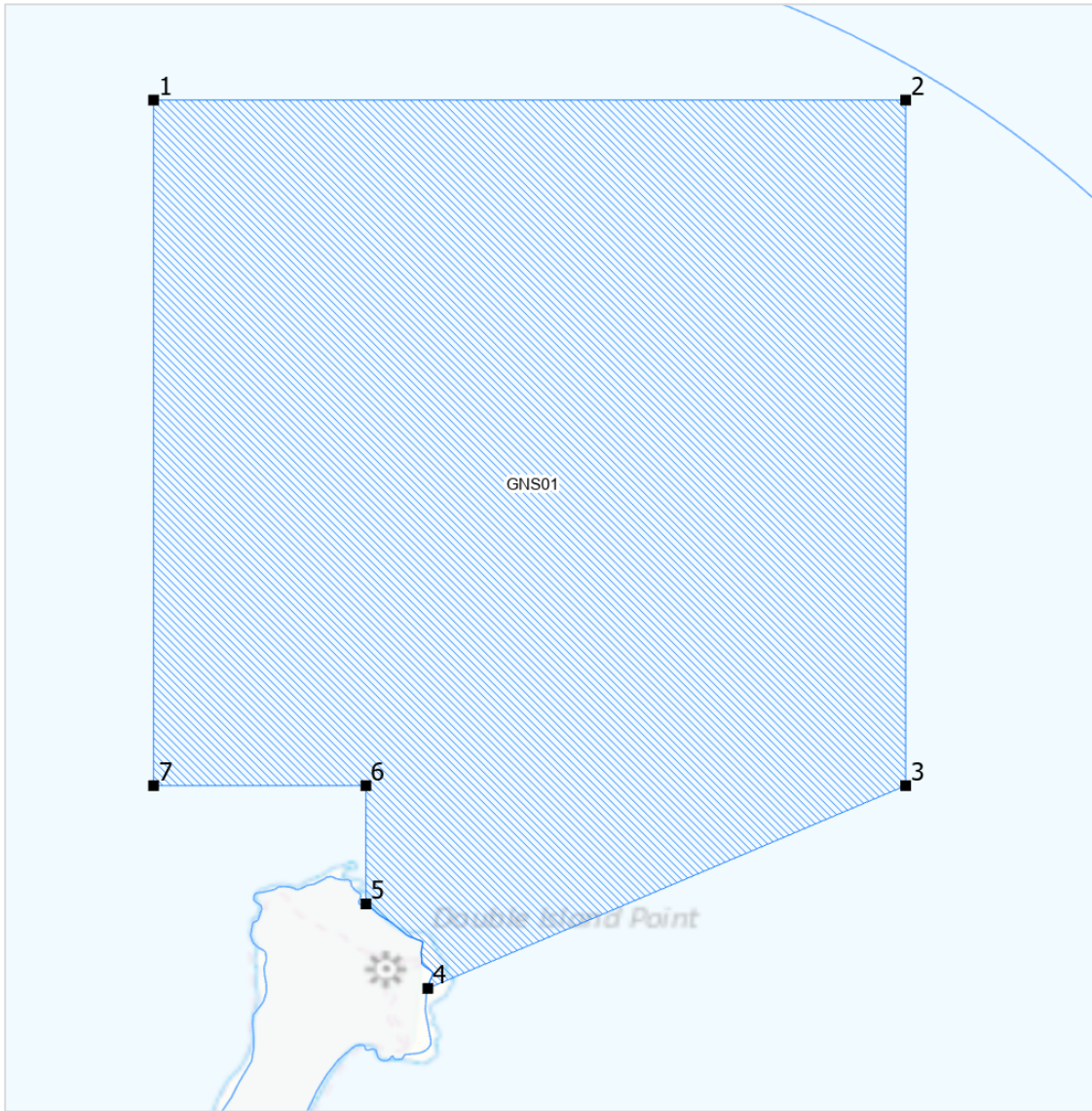
Between points 6 and 1, the boundary is the marine park outer boundary.

Grey Nurse Shark Area (GNS) coordinates

Coordinates are listed in a clockwise direction, starting at the north-west coordinate (top left) of each area where practical.



GNS01: Wolf Rock



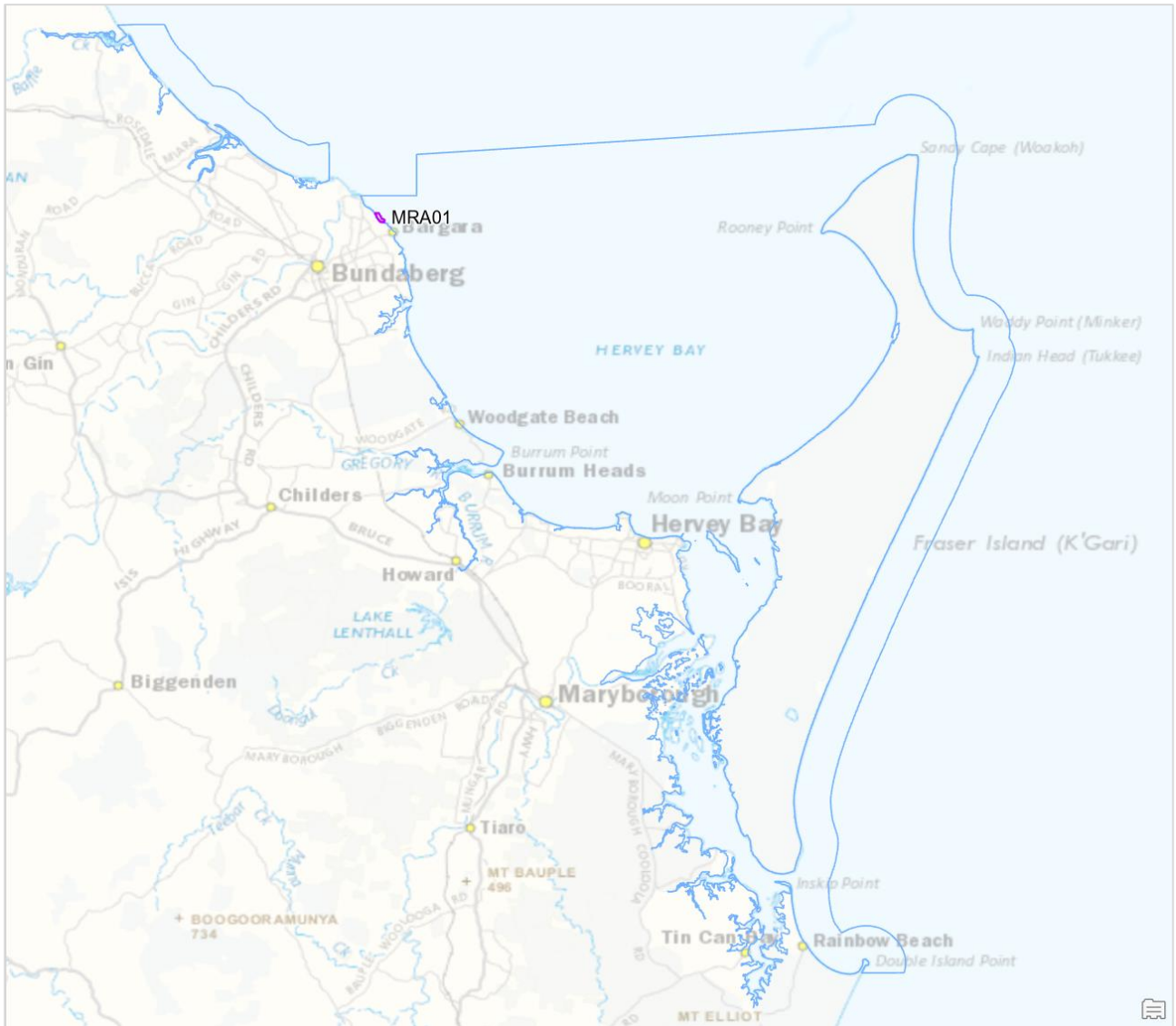
Coord inate	DA	Designated Area name	Latitude (DDM)	Longitude (DDM)	Latitude (DD)	Longitude (DD)
1	GNS01	Wolf Rock	25°53.166'S	153°10.6'E	-25.8861	153.176667
2	GNS01	Wolf Rock	25°53.166'S	153°13.0'E	-25.8861	153.216667
3	GNS01	Wolf Rock	25°55.353'S	153°13.0'E	-25.92255	153.216667
4	GNS01	Wolf Rock	25°56.0'S	153°11.475'E	-25.933333	153.191246
5	GNS01	Wolf Rock	25°55.731'S	153°11.277'E	-25.928844	153.18795
6	GNS01	Wolf Rock	25°55.353'S	153°11.277'E	-25.92255	153.18795
7	GNS01	Wolf Rock	25°55.353'S	153°10.6'E	-25.92255	153.176667

Note:

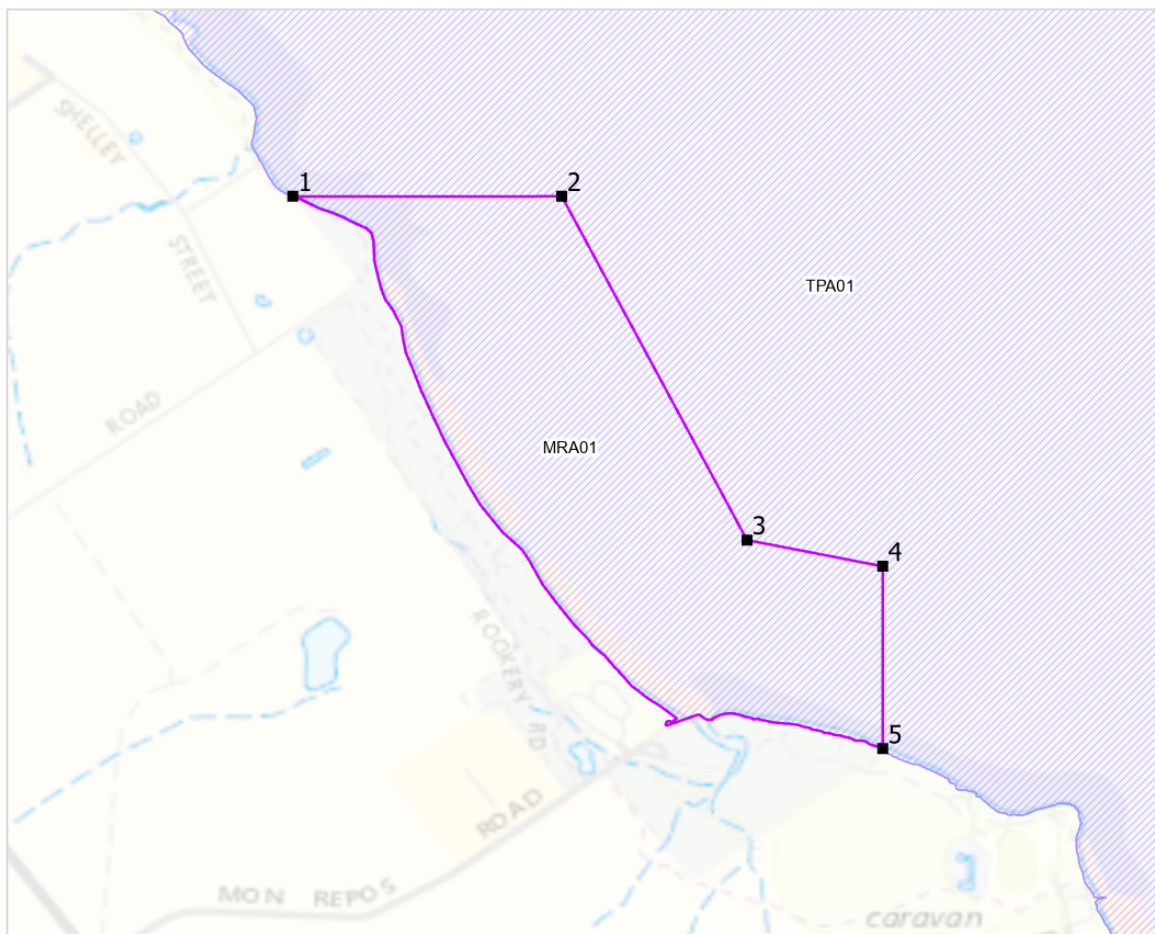
Between points 4 and 5, the boundary is the marine park outer boundary.

Mon Repos Area (MRA) coordinates

Coordinates are listed in a clockwise direction, starting at the north-west coordinate (top left) of each area where practical.



MRA01: Mon Repos



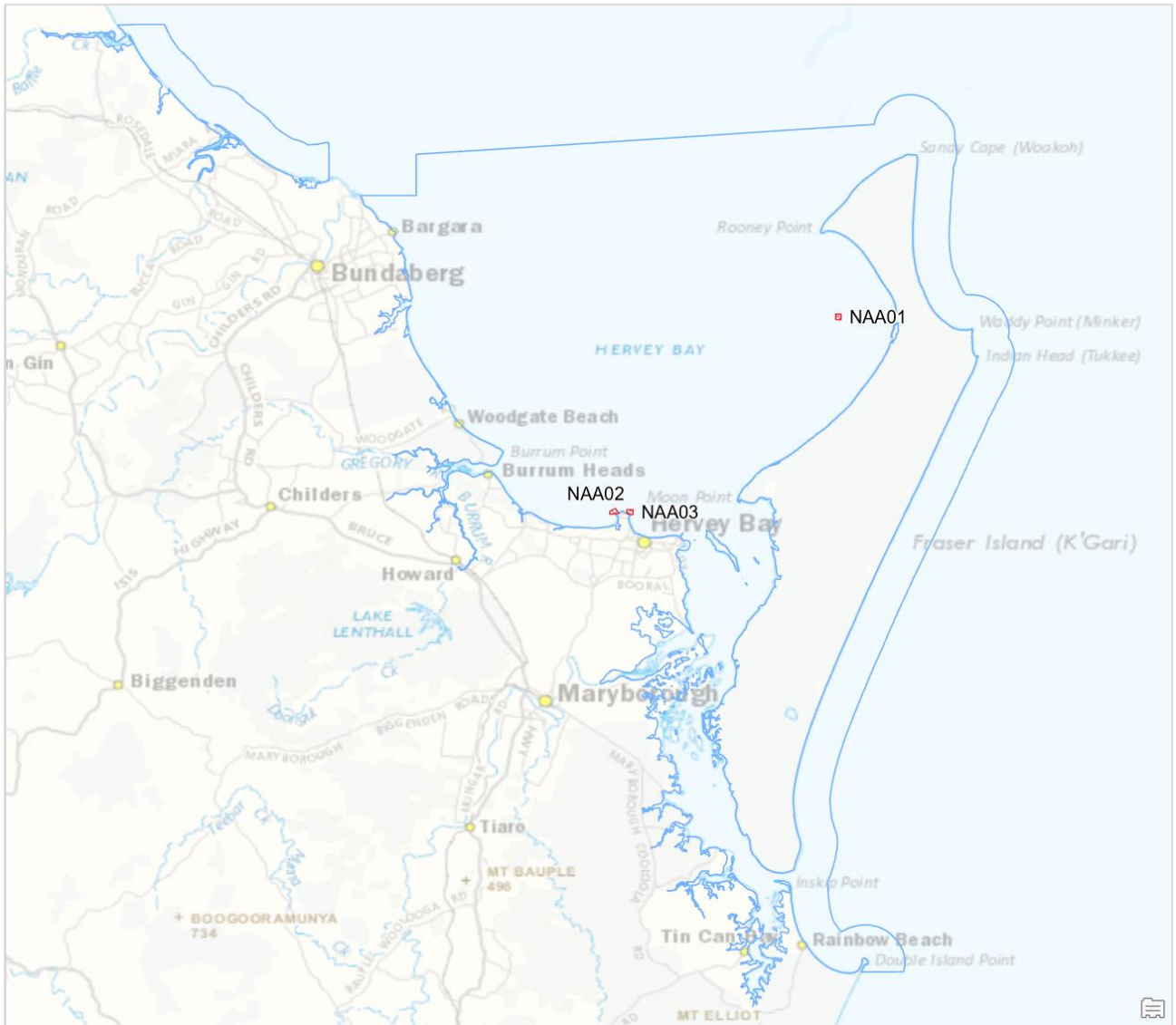
Coord inate	DA	Designated Area name	Latitude (DDM)	Longitude (DDM)	Latitude (DD)	Longitude (DD)
1	MRA01	Mon Repos	24°47.2'S	152°26.125'E	-24.786664	152.435422
2	MRA01	Mon Repos	24°47.2'S	152°26.545'E	-24.786664	152.442417
3	MRA01	Mon Repos	24°47.736'S	152°26.834'E	-24.7956	152.447233
4	MRA01	Mon Repos	24°47.777'S	152°27.046'E	-24.796283	152.450767
5	MRA01	Mon Repos	24°48.061'S	152°27.046'E	-24.801022	152.450767

Note:

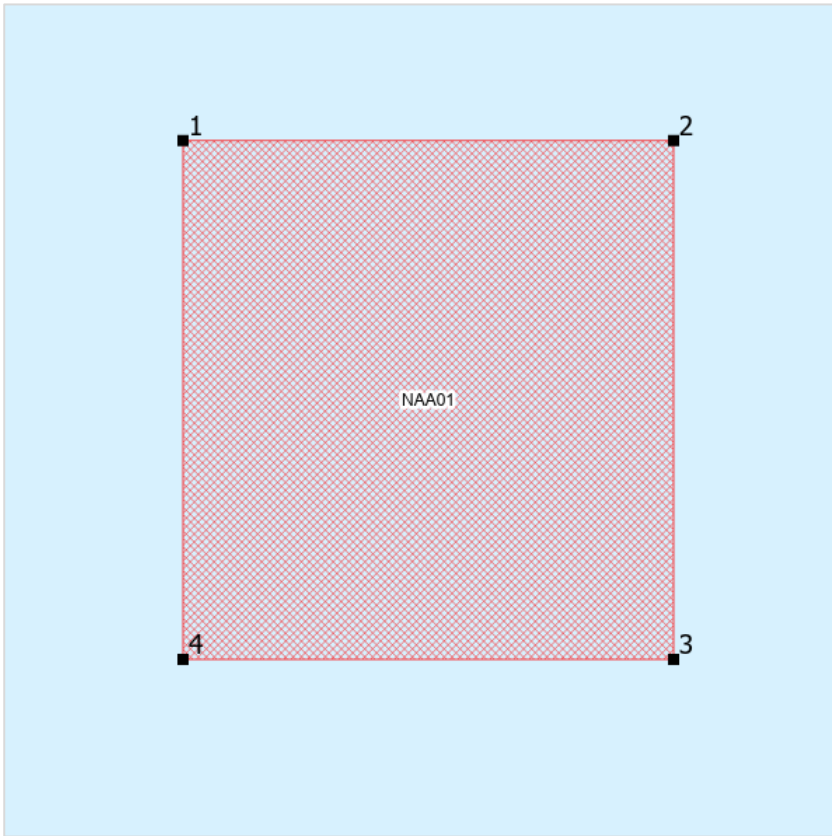
Between points 5 and 1, the boundary is the marine park outer boundary.

No Anchoring Area (NAA) coordinates

Coordinates are listed in a clockwise direction, starting at the north-west coordinate (top left) of each area where practical.

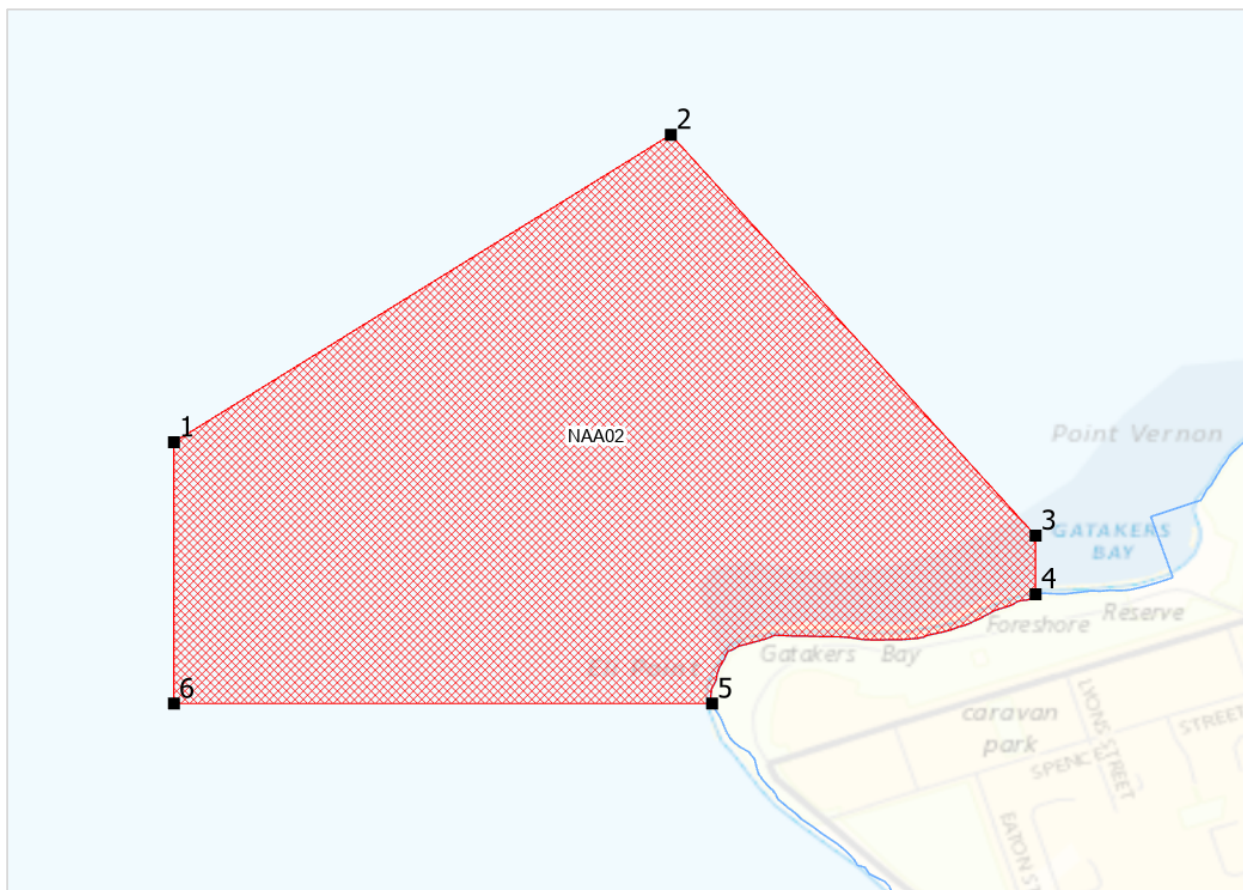


NAA01: Platypus Bay



Coordinate	DA	Designated Area name	Latitude (DDM)	Longitude (DDM)	Latitude (DD)	Longitude (DD)
1	NAA01	Platypus Bay	24°56.472'S	153°8.501'E	-24.9412	153.141683
2	NAA01	Platypus Bay	24°56.472'S	153°9.0'E	-24.9412	153.15
3	NAA01	Platypus Bay	24°57.0'S	153°9.0'E	-24.95	153.15
4	NAA01	Platypus Bay	24°57.0'S	153°8.501'E	-24.95	153.141683

NAA02: Gatakers Bay

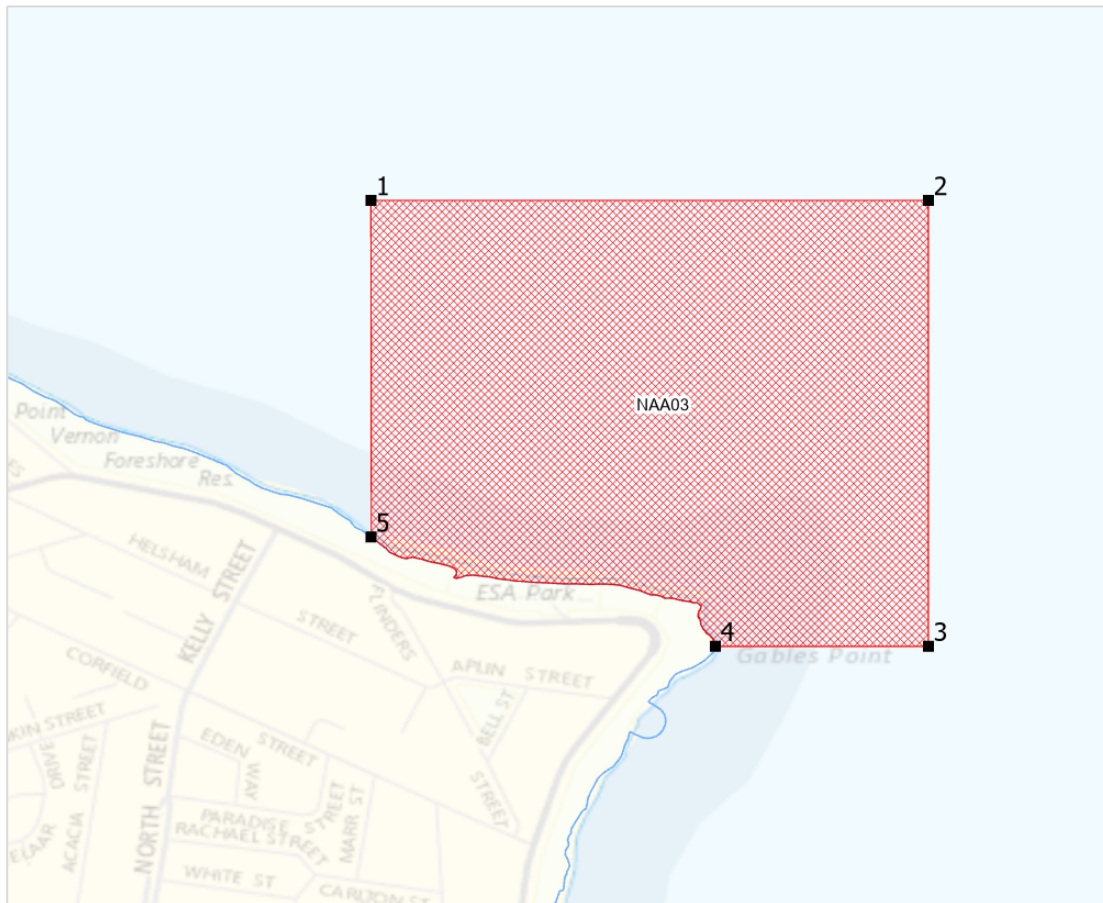


Coord inate	DA	Designated Area name	Latitude (DDM)	Longitude (DDM)	Latitude (DD)	Longitude (DD)
1	NAA02	Gatakers Bay	25°14.631'S	152°47.768'E	-25.24385	152.796133
2	NAA02	Gatakers Bay	25°14.338'S	152°48.242'E	-25.238967	152.804033
3	NAA02	Gatakers Bay	25°14.72'S	152°48.59'E	-25.245333	152.809833
4	NAA02	Gatakers Bay	25°14.776'S	152°48.59'E	-25.246263	152.809833
5	NAA02	Gatakers Bay	25°14.88'S	152°48.281'E	-25.248	152.804691
6	NAA02	Gatakers Bay	25°14.88'S	152°47.768'E	-25.248	152.796133

Note:

Between points 4 and 5, the boundary is the marine park outer boundary.

NAA03: Gables Point



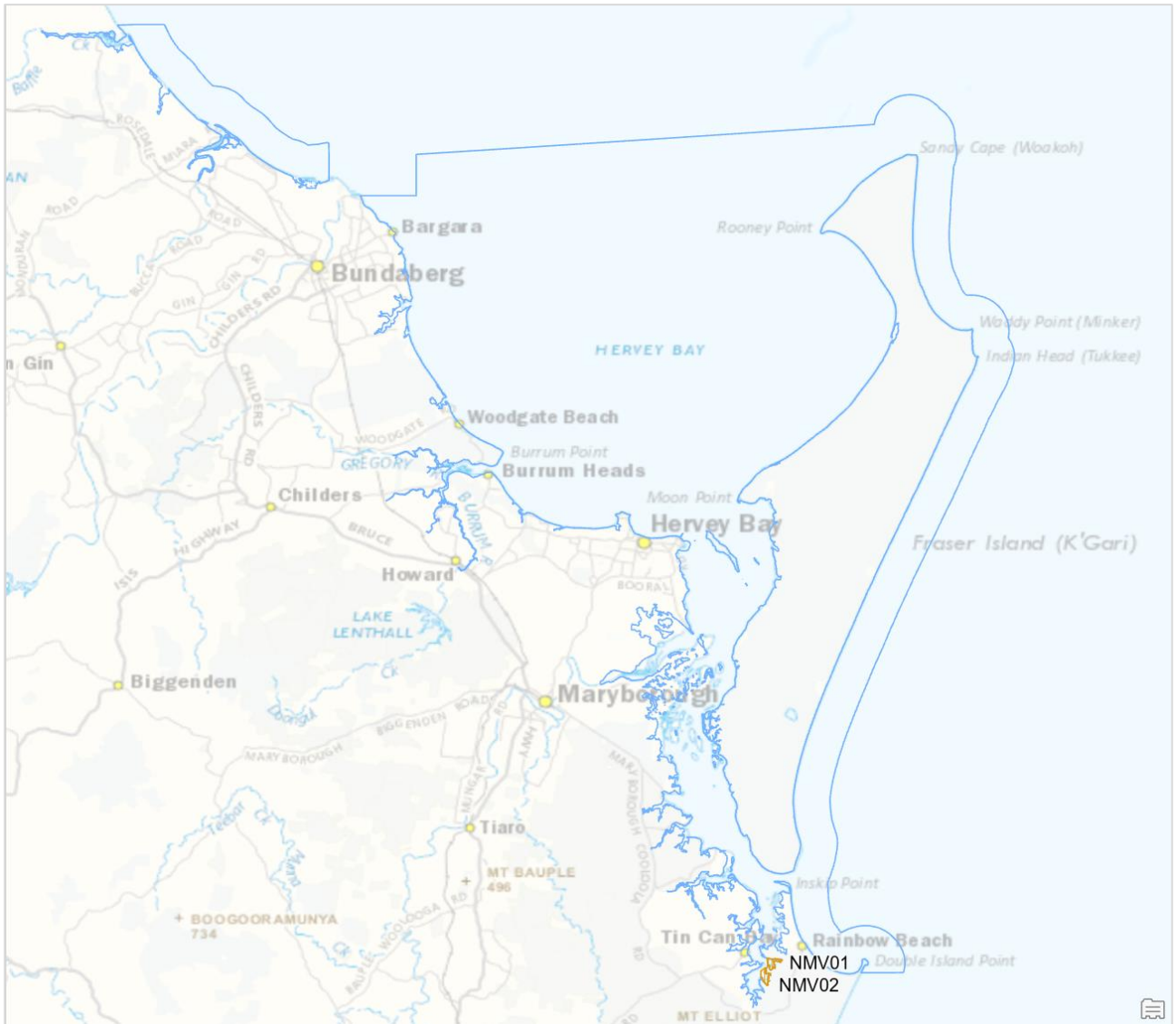
Coord inate	DA	Designated Area name	Latitude (DDM)	Longitude (DDM)	Latitude (DD)	Longitude (DD)
1	NAA03	Gables Point	25°14.453'S	152°49.325'E	-25.240883	152.822083
2	NAA03	Gables Point	25°14.453'S	152°49.904'E	-25.240883	152.831733
3	NAA03	Gables Point	25°14.916'S	152°49.904'E	-25.2486	152.831733
4	NAA03	Gables Point	25°14.916'S	152°49.683'E	-25.2486	152.828044
5	NAA03	Gables Point	25°14.803'S	152°49.325'E	-25.246709	152.822083

Note:

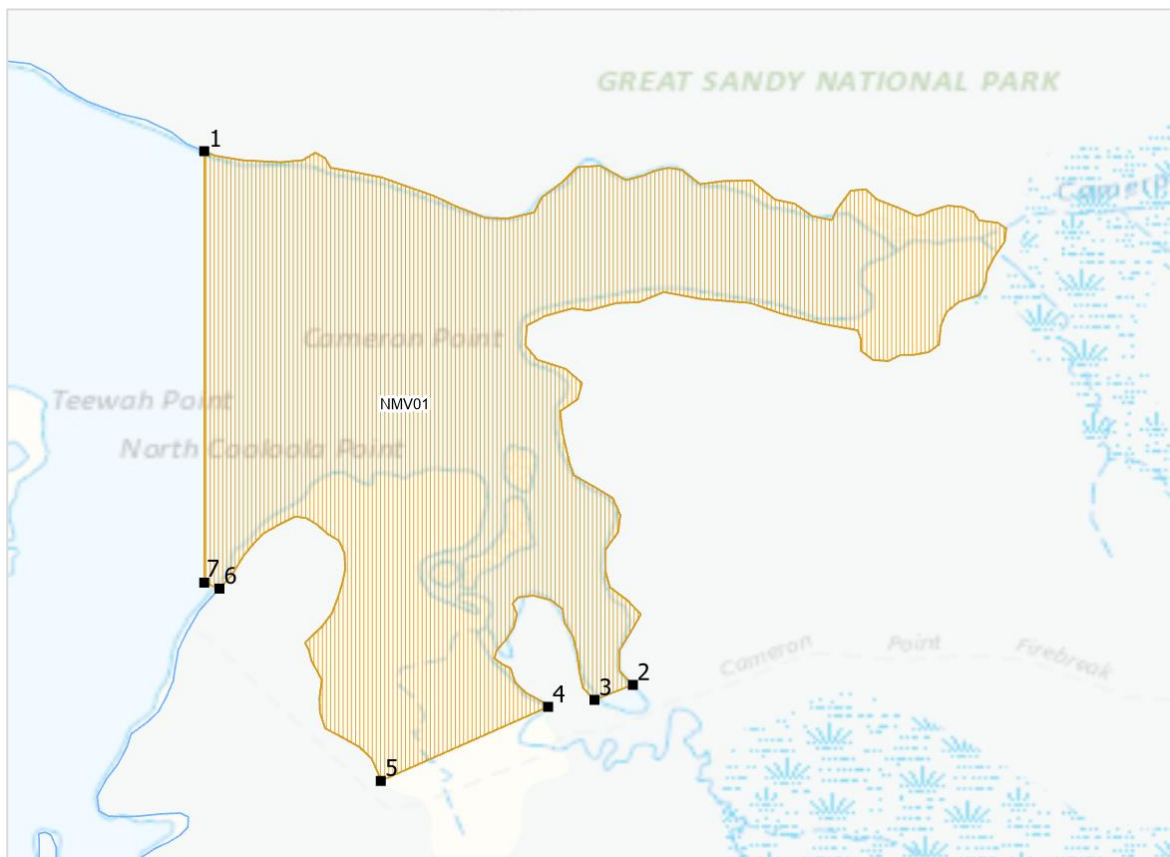
Between points 4 and 5, the boundary is the marine park outer boundary.

No Motorised Vessels Area (NMV) coordinates

Coordinates are listed in a clockwise direction, starting at the north-west coordinate (top left) of each area where practical.



NMV01: Searys Creek



Coord inate	DA	Designated Area name	Latitude (DDM)	Longitude (DDM)	Latitude (DD)	Longitude (DD)
1	NMV01	Searys Creek	25°55.6'S	153°2.22'E	-25.926663	153.037
2	NMV01	Searys Creek	25°56.515'S	153°2.955'E	-25.941917	153.049252
3	NMV01	Searys Creek	25°56.541'S	153°2.889'E	-25.94235	153.048156
4	NMV01	Searys Creek	25°56.553'S	153°2.81'E	-25.94255	153.046829
5	NMV01	Searys Creek	25°56.68'S	153°2.523'E	-25.944667	153.042044
6	NMV01	Searys Creek	25°56.35'S	153°2.246'E	-25.939167	153.03743
7	NMV01	Searys Creek	25°56.34'S	153°2.22'E	-25.939	153.037

Note:

Between points 1 and 6, the boundary is the marine park outer boundary.

NMV02: Cooloola Creek



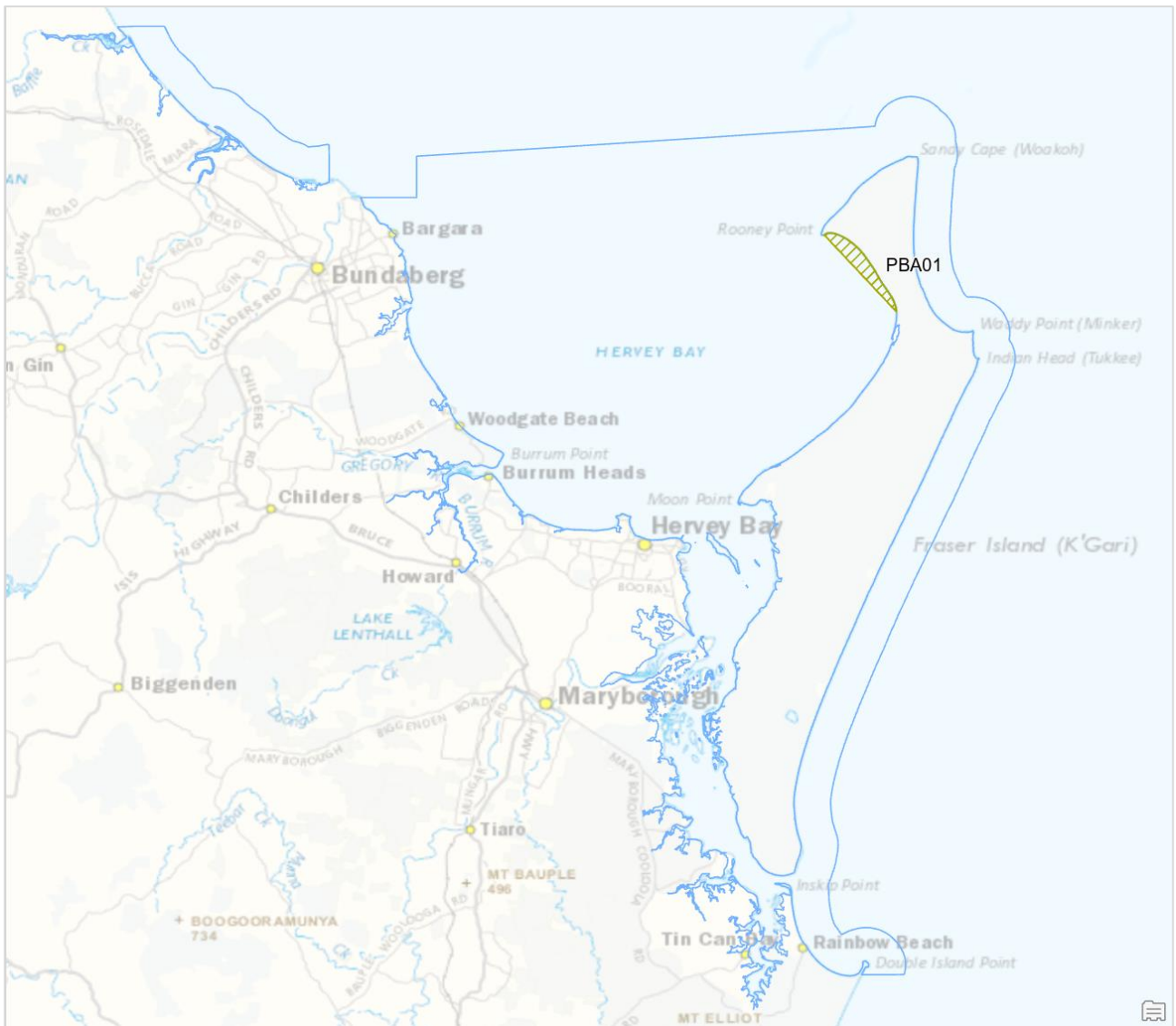
Coord inate	DA	Designated Area name	Latitude (DDM)	Longitude (DDM)	Latitude (DD)	Longitude (DD)
1	NMV02	Cooloola Creek	25°57.318'S	153°1.628'E	-25.955298	153.027133
2	NMV02	Cooloola Creek	25°56.746'S	153°1.628'E	-25.945767	153.027133
3	NMV02	Cooloola Creek	25°56.581'S	153°1.913'E	-25.943017	153.031883
4	NMV02	Cooloola Creek	25°56.443'S	153°2.032'E	-25.940717	153.033867
5	NMV02	Cooloola Creek	25°56.497'S	153°2.168'E	-25.941617	153.036138

Note:

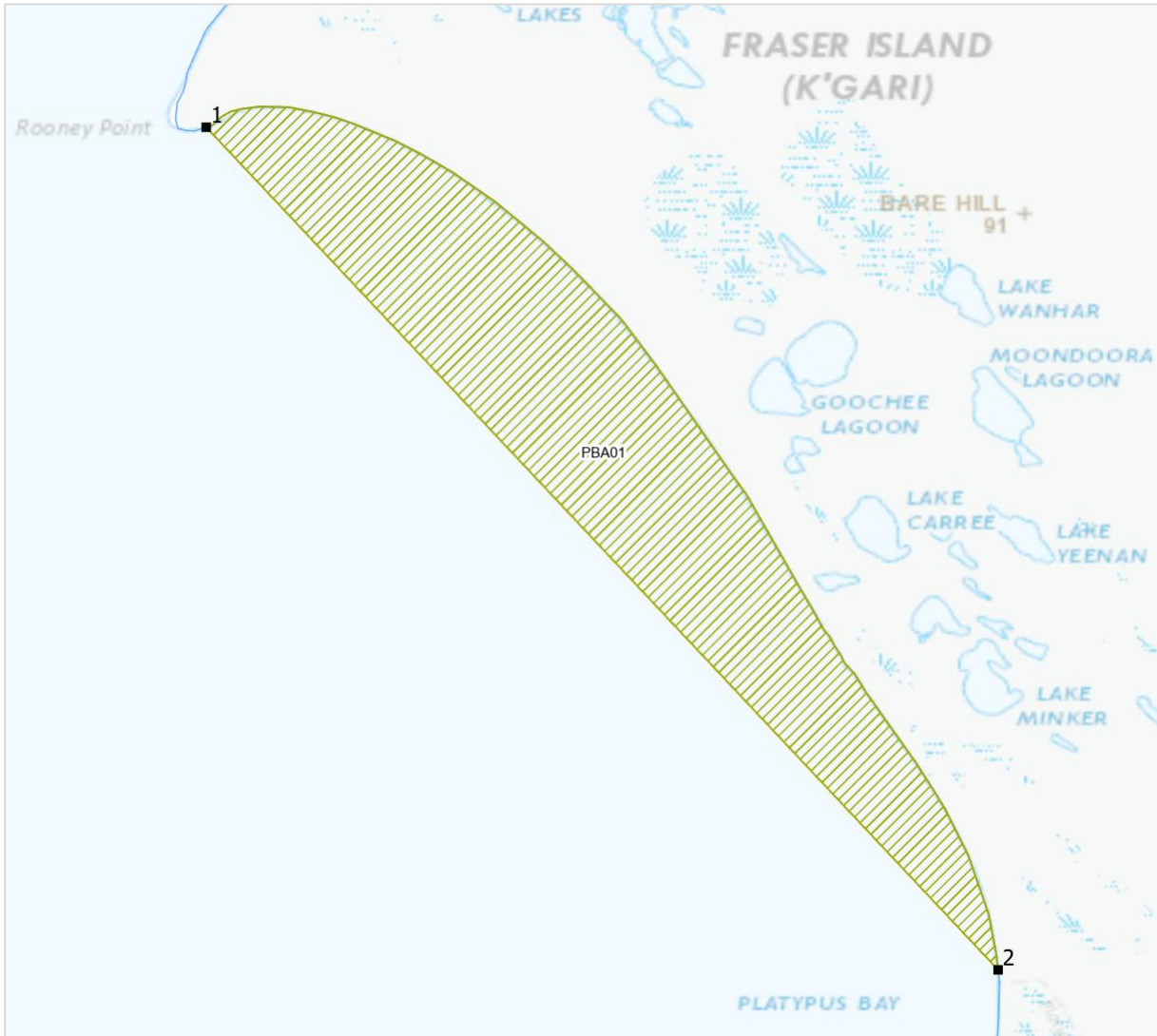
Between points 5 and 1, the boundary is the marine park outer boundary.

Platypus Bay Area (PBA) coordinates

Coordinates are listed in a clockwise direction, starting at the north-west coordinate (top left) of each area where practical.



PBA01: Platypus Bay



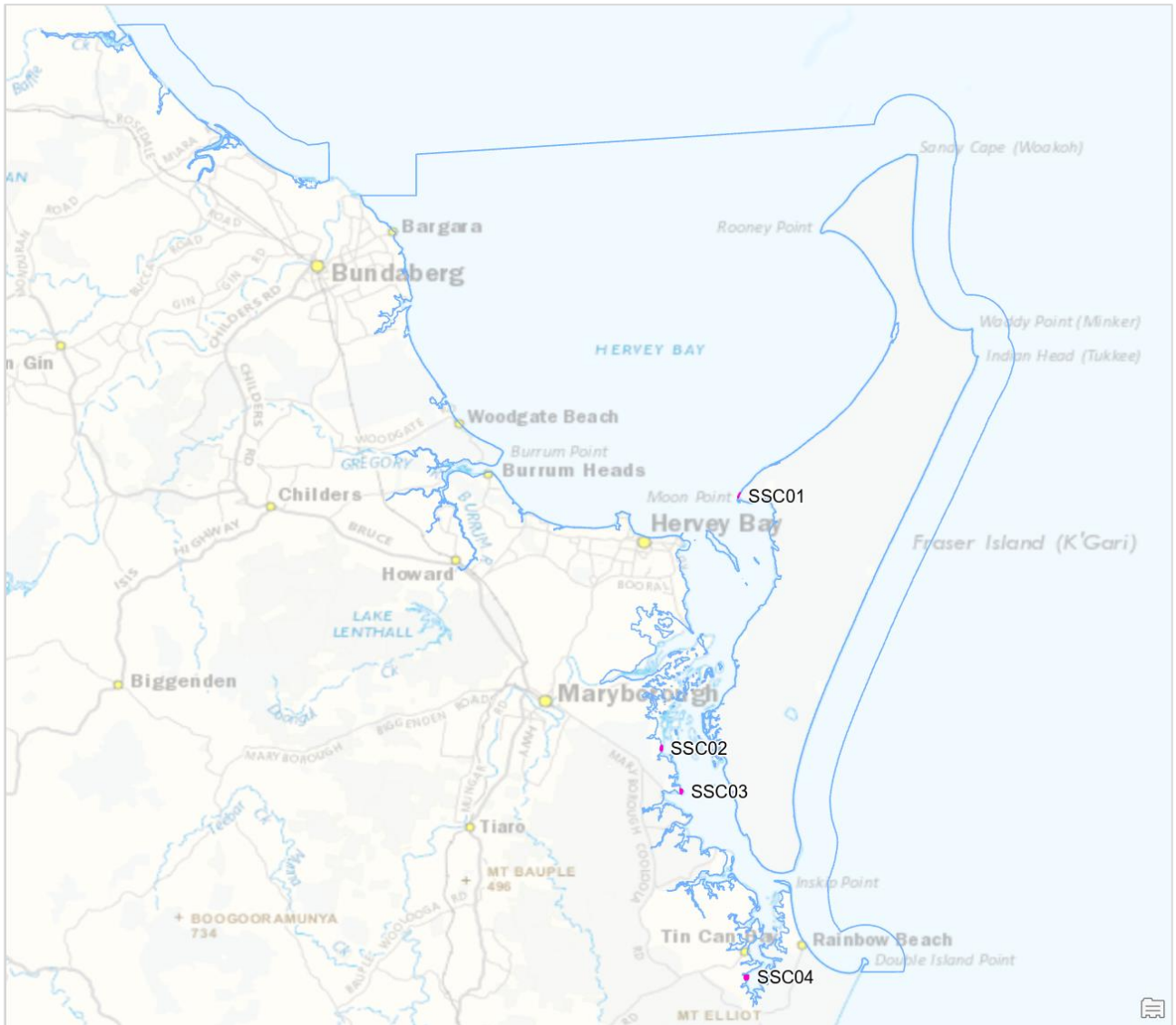
Coordinate	DA	Designated Area name	Latitude (DDM)	Longitude (DDM)	Latitude (DD)	Longitude (DD)
1	PBA01	Platypus Bay	24°49.027'S	153°7.393'E	-24.817119	153.123217
2	PBA01	Platypus Bay	24°56.1'S	153°14.039'E	-24.935	153.23398

Note:

Between points 1 and 2, the boundary is the marine park outer boundary.

Seasonal Shorebird Closure Area (SSC) coordinates

Coordinates are listed in a clockwise direction, starting at the north-west coordinate (top left) of each area where practical.



SSC01: Moon Point

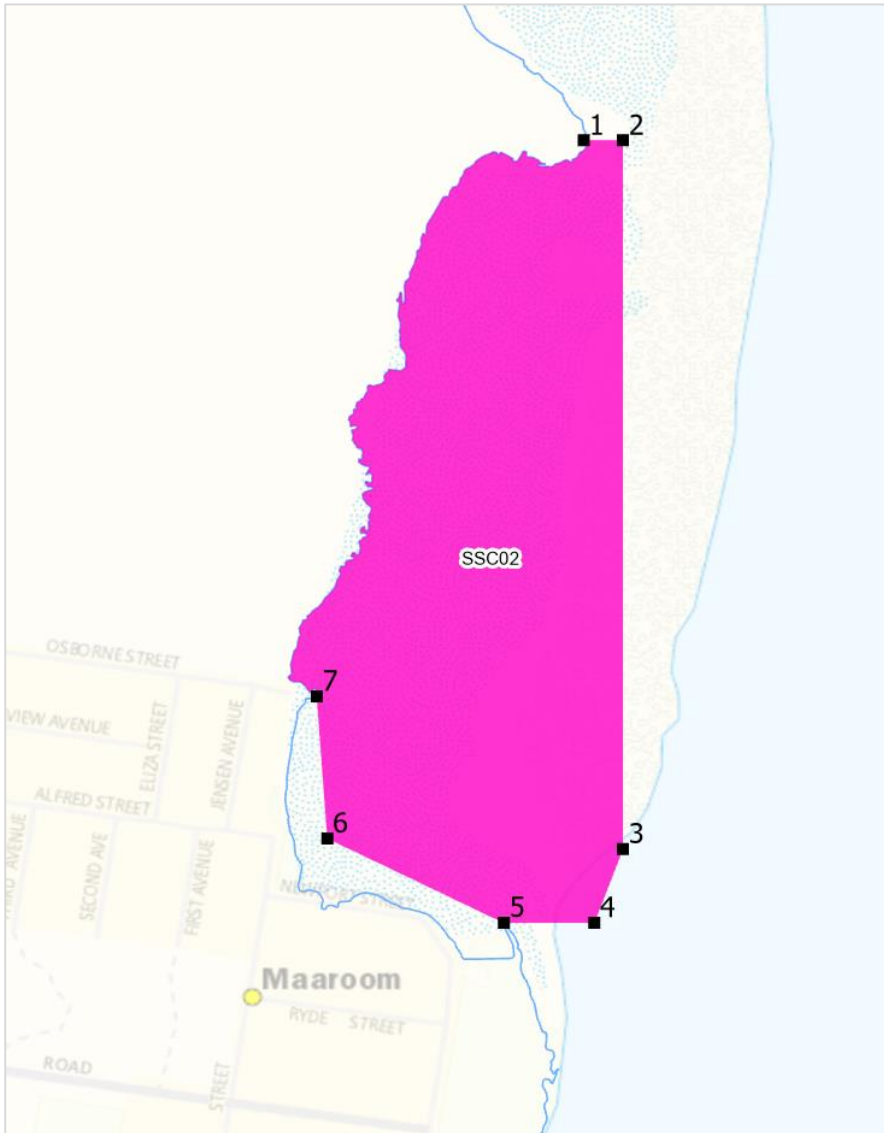


Coord inate	DA	Designated Area name	Latitude (DDM)	Longitude (DDM)	Latitude (DD)	Longitude (DD)
1	SSC01	Moon Point	25°12.851'S	152°59.751'E	-25.214183	152.99585
2	SSC01	Moon Point	25°12.851'S	152°59.799'E	-25.214183	152.996644
3	SSC01	Moon Point	25°13.366'S	152°59.53'E	-25.222767	152.992173
4	SSC01	Moon Point	25°13.366'S	152°59.47'E	-25.222767	152.991167
5	SSC01	Moon Point	25°13.267'S	152°59.503'E	-25.221117	152.991717
6	SSC01	Moon Point	25°13.038'S	152°59.631'E	-25.2173	152.99385
7	SSC01	Moon Point	25°12.939'S	152°59.698'E	-25.21565	152.994967

Note:

Between points 2 and 3, the boundary is the marine park outer boundary.

SSC02: Maaroom

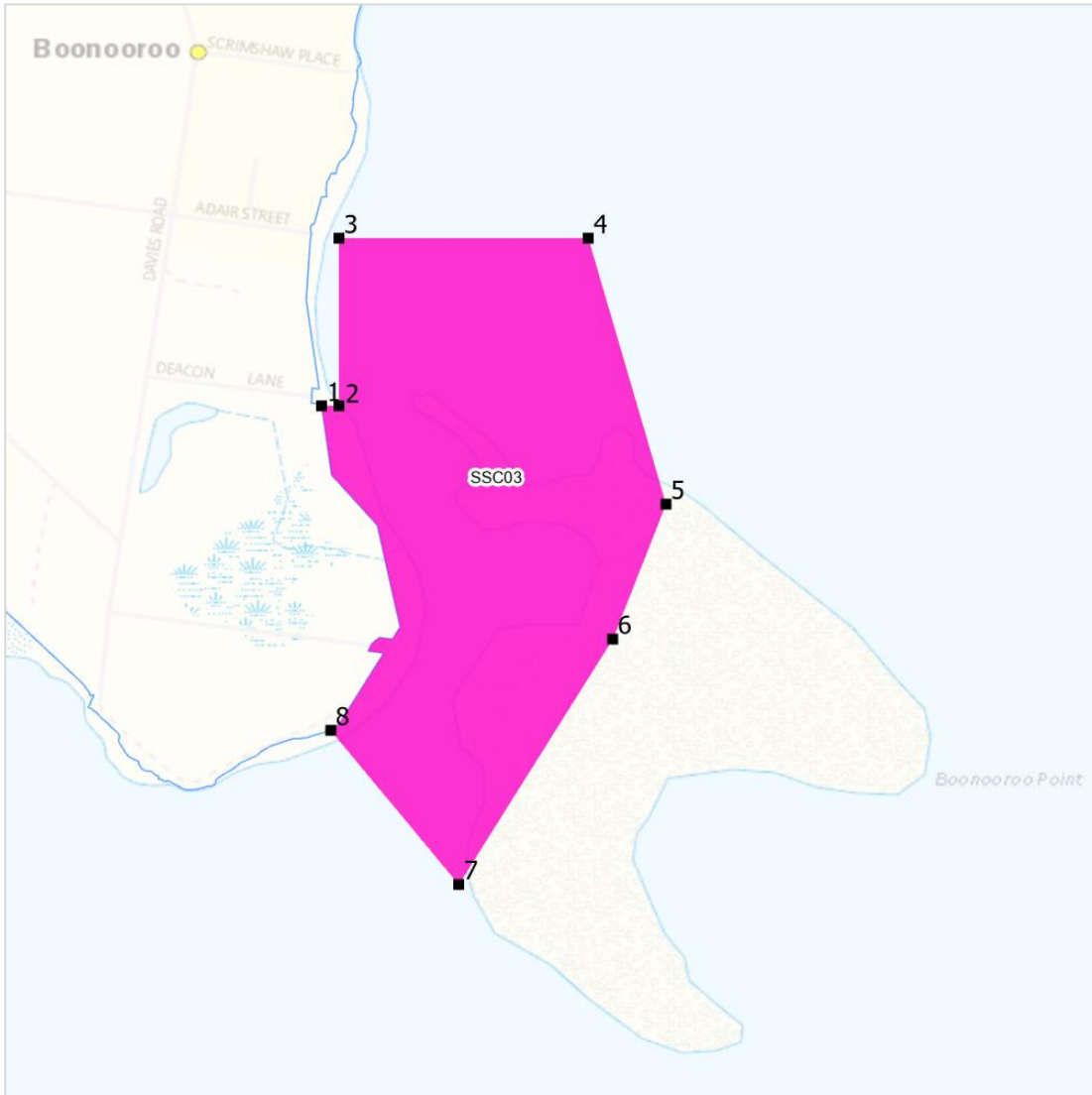


Coord inate	DA	Designated Area name	Latitude (DDM)	Longitude (DDM)	Latitude (DD)	Longitude (DD)
1	SSC02	Maaroom	25°36.09'S	152°52.577'E	-25.6015	152.876282
2	SSC02	Maaroom	25°36.09'S	152°52.603'E	-25.6015	152.876717
3	SSC02	Maaroom	25°36.56'S	152°52.603'E	-25.609333	152.876717
4	SSC02	Maaroom	25°36.609'S	152°52.584'E	-25.61015	152.8764
5	SSC02	Maaroom	25°36.609'S	152°52.524'E	-25.61015	152.8754
6	SSC02	Maaroom	25°36.553'S	152°52.407'E	-25.609217	152.87345
7	SSC02	Maaroom	25°36.459'S	152°52.4'E	-25.607647	152.873333

Note:

Between points 7 and 1, the boundary is the marine park outer boundary.

SSC03: Boonooroo

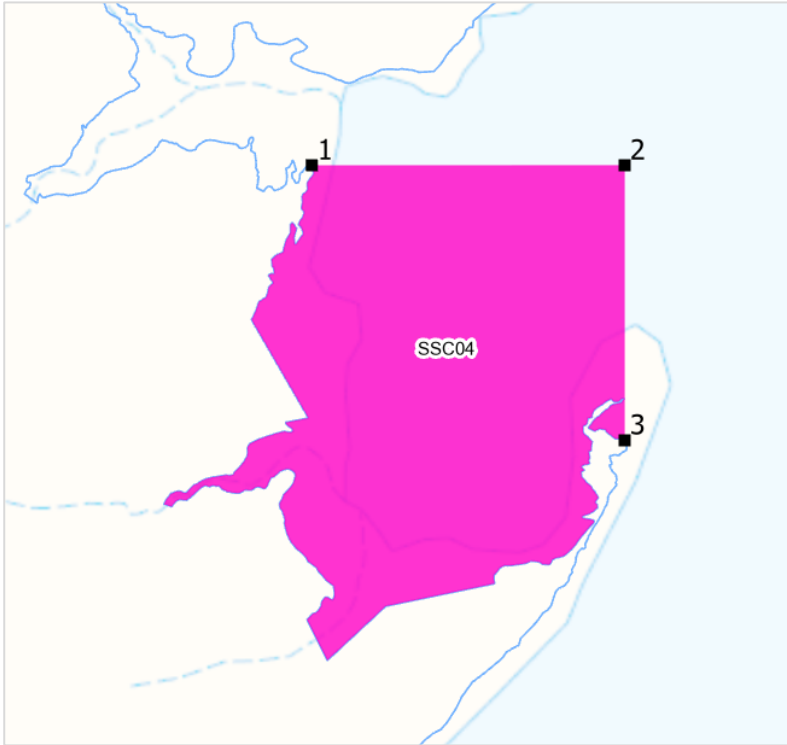


Coord inate	DA	Designated Area name	Latitude (DDM)	Longitude (DDM)	Latitude (DD)	Longitude (DD)
1	SSC03	Boonooroo	25°40.25'S	152°54.219'E	-25.670833	152.903656
2	SSC03	Boonooroo	25°40.25'S	152°54.232'E	-25.670833	152.903867
3	SSC03	Boonooroo	25°40.127'S	152°54.232'E	-25.668783	152.903867
4	SSC03	Boonooroo	25°40.127'S	152°54.415'E	-25.668783	152.906917
5	SSC03	Boonooroo	25°40.322'S	152°54.472'E	-25.672033	152.907867
6	SSC03	Boonooroo	25°40.421'S	152°54.433'E	-25.673683	152.907217
7	SSC03	Boonooroo	25°40.601'S	152°54.32'E	-25.676683	152.905333
8	SSC03	Boonooroo	25°40.488'S	152°54.226'E	-25.674799	152.903767

Note:

Between points 8 and 1, the boundary is the marine park outer boundary.

SSC04: Cooloola



Coord inate	DA	Designated Area name	Latitude (DDM)	Longitude (DDM)	Latitude (DD)	Longitude (DD)
1	SSC04	Cooloola	25°57.187'S	153°0.186'E	-25.953117	153.003108
2	SSC04	Cooloola	25°57.187'S	153°0.51'E	-25.953117	153.0085
3	SSC04	Cooloola	25°57.472'S	153°0.51'E	-25.957859	153.0085

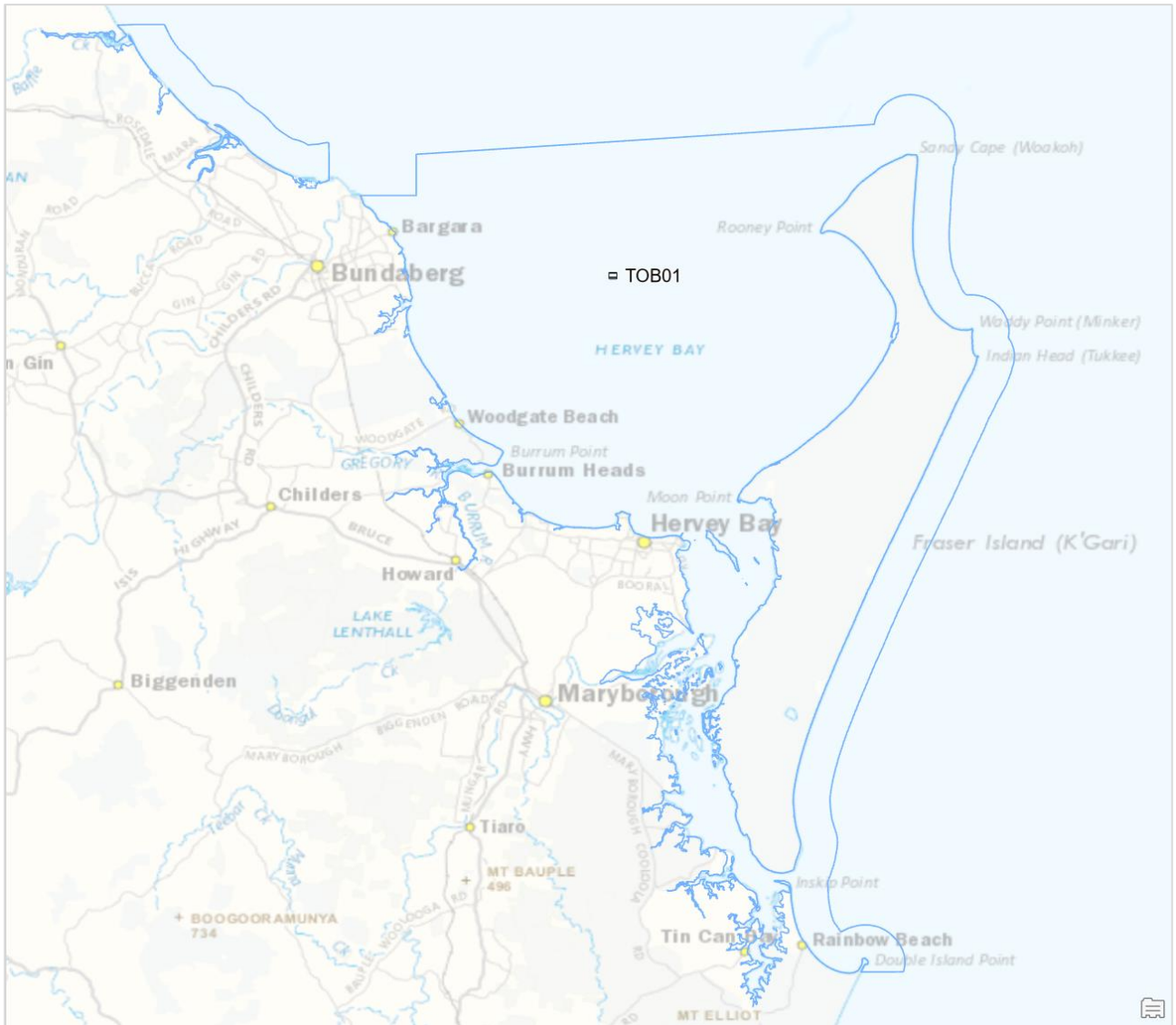
Note:

Between points 3 and 1, the boundary is the marine park outer boundary.




Ex-HMAS Tobruk Area (TOB) coordinates

Coordinates are listed in a clockwise direction, starting at the north-west coordinate (top left) of each area where practical.



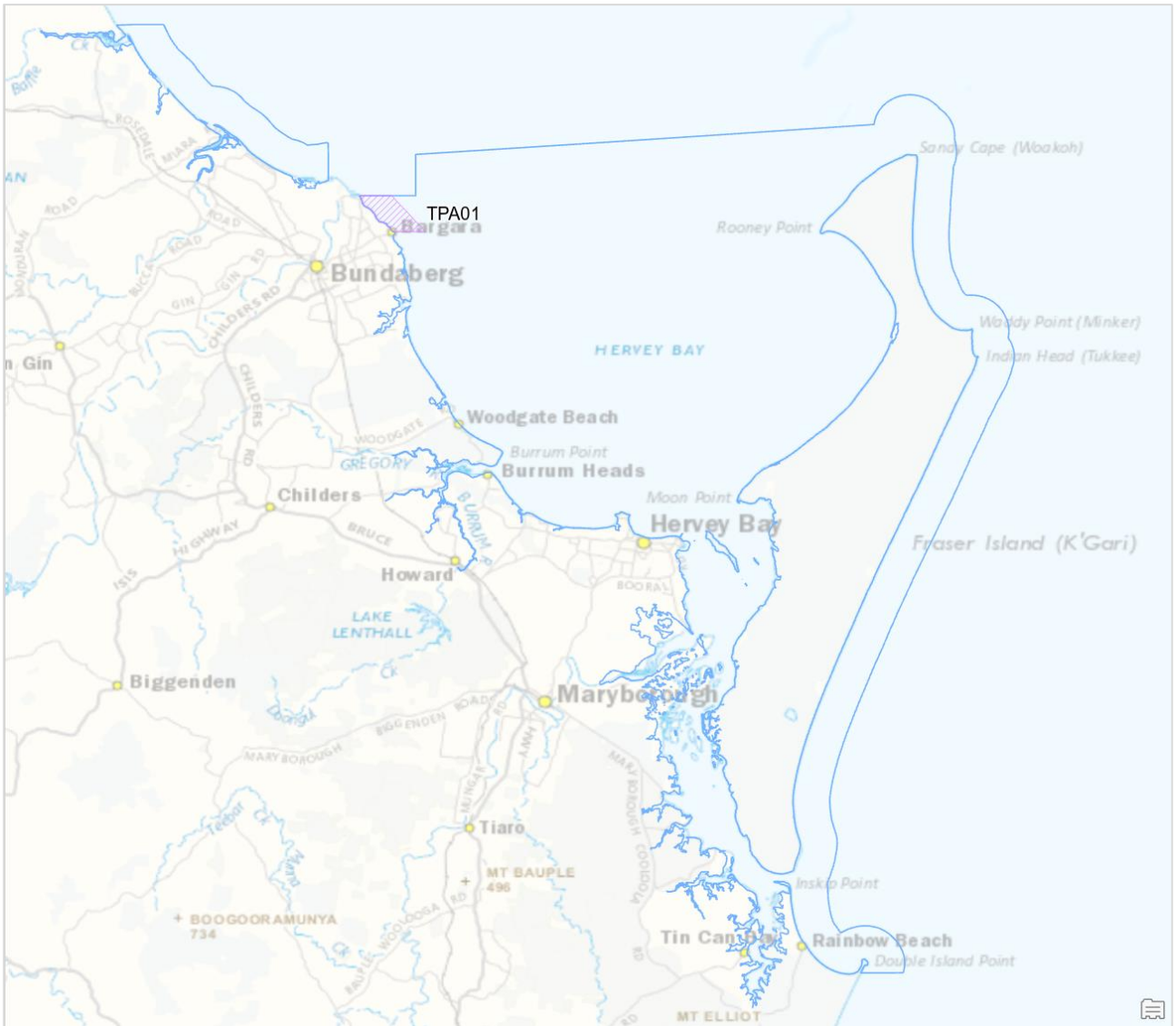
TOB01: Ex-HMAS Tobruk



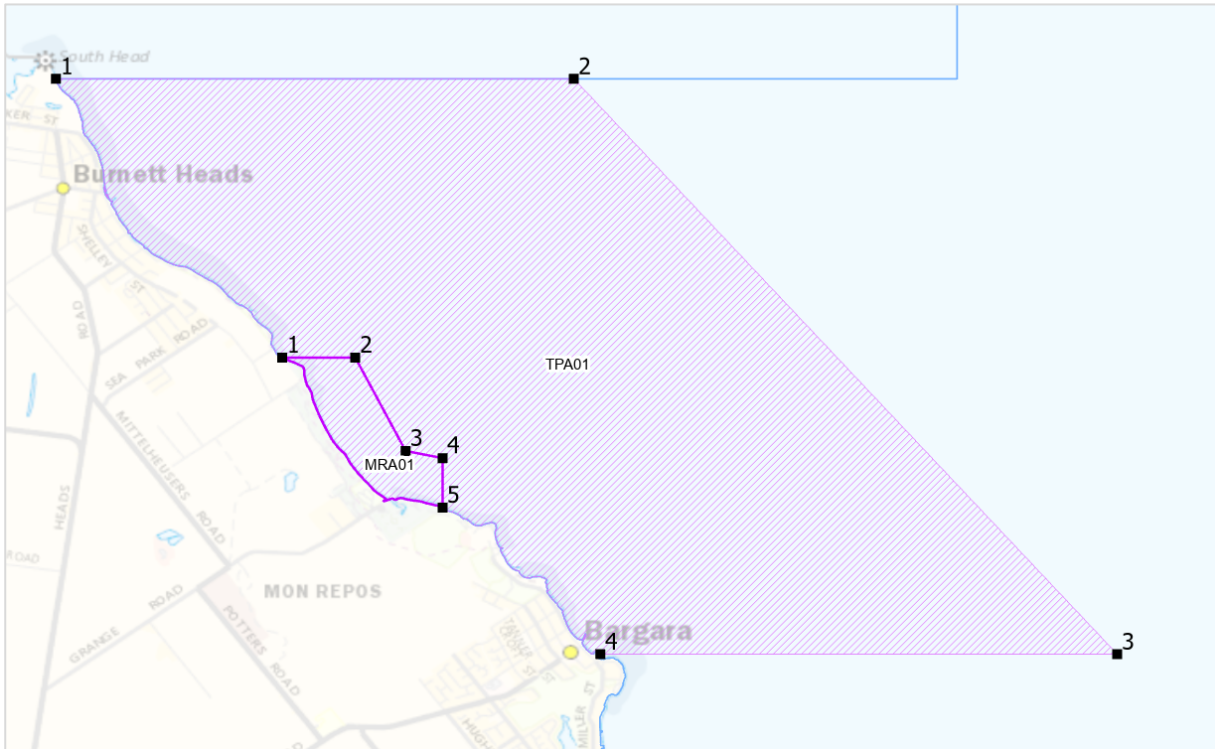
Coord inate	DA	Designated Area name	Latitude (DDM)	Longitude (DDM)	Latitude (DD)	Longitude (DD)
1	TOB01	Ex-HMAS Tobruk	24°52.679'S	152°47.7'E	-24.877987	152.795006
2	TOB01	Ex-HMAS Tobruk	24°52.679'S	152°48.42'E	-24.877987	152.807006
3	TOB01	Ex-HMAS Tobruk	24°53.279'S	152°48.42'E	-24.887987	152.807006
4	TOB01	Ex-HMAS Tobruk	24°53.279'S	152°47.7'E	-24.887987	152.795006

Turtle Protection Area (TPA) coordinates

Coordinates are listed in a clockwise direction, starting at the north-west coordinate (top left) of each area where practical.



TPA01: Woongarra Coast



Coord inate	DA	Designated Area name	Latitude (DDM)	Longitude (DDM)	Latitude (DD)	Longitude (DD)
1	TPA01	Woongarra Coast	24°45.599'S	152°24.825'E	-24.759987	152.413757
2	TPA01	Woongarra Coast	24°45.599'S	152°27.8'E	-24.759987	152.463333
3	TPA01	Woongarra Coast	24°48.903'S	152°30.92'E	-24.81505	152.515333
4	TPA01	Woongarra Coast	24°48.903'S	152°27.952'E	-24.81505	152.465862

Note:

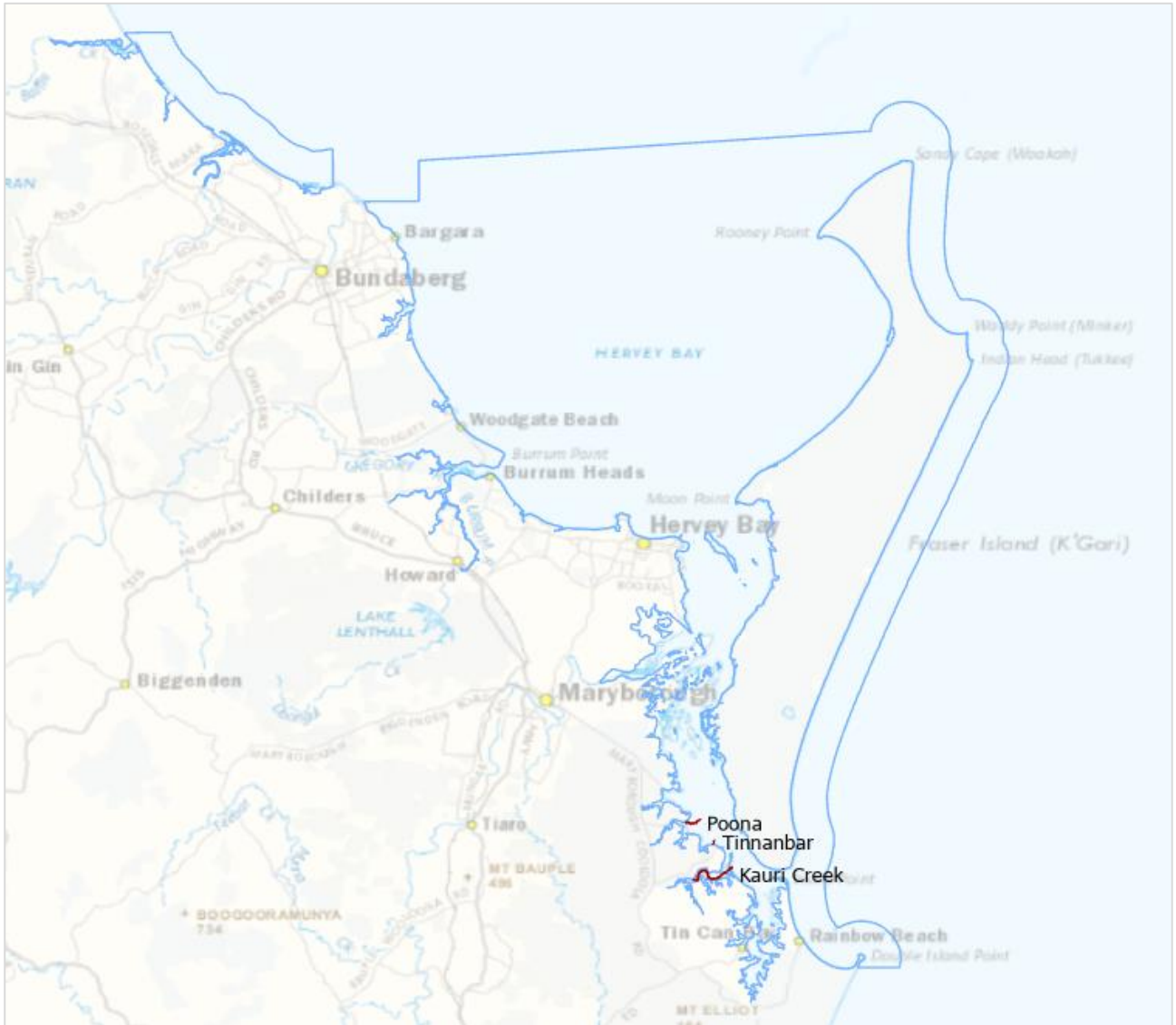
Points 1 to 2 align with the Port of Bundaberg (a port under the Transport Infrastructure Act 1994).

Between points 4 and 1, the boundary is the marine park outer boundary.

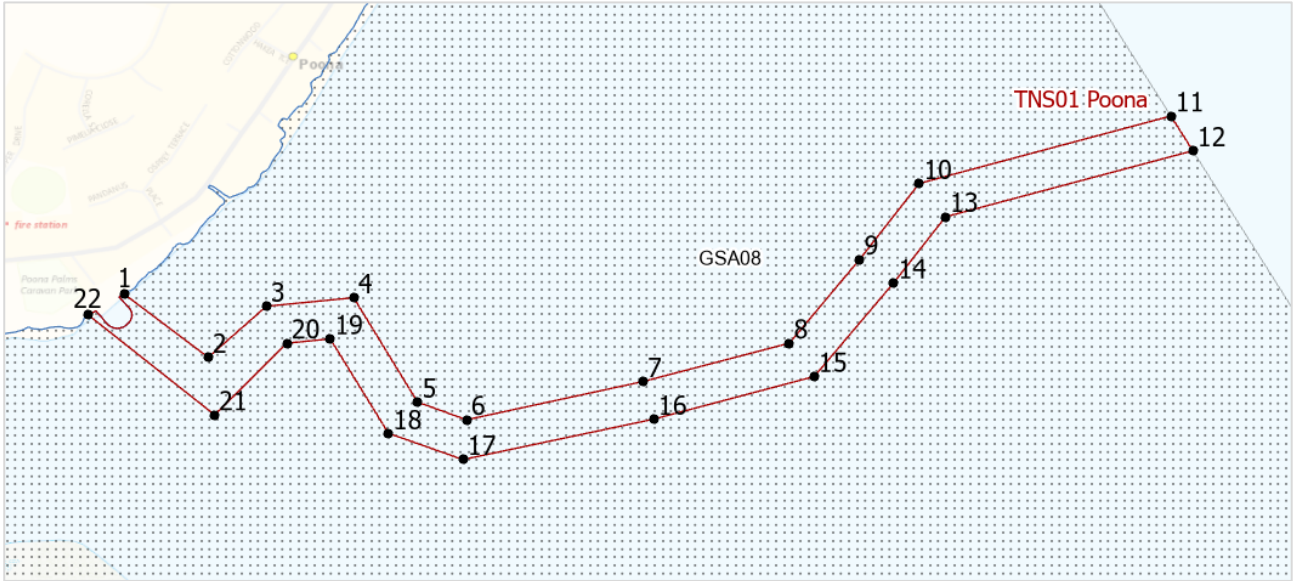
Transit Lane coordinates

Go Slow Area does not apply to navigation channels marked by aids to navigation or areas within official marine park transit lanes at Poona, Tinnanbar and Kauri Creek.

Coordinates are listed in a clockwise direction, starting at the north-west coordinate (top left) of each area where practical.



Poona Transit Lane TNS01

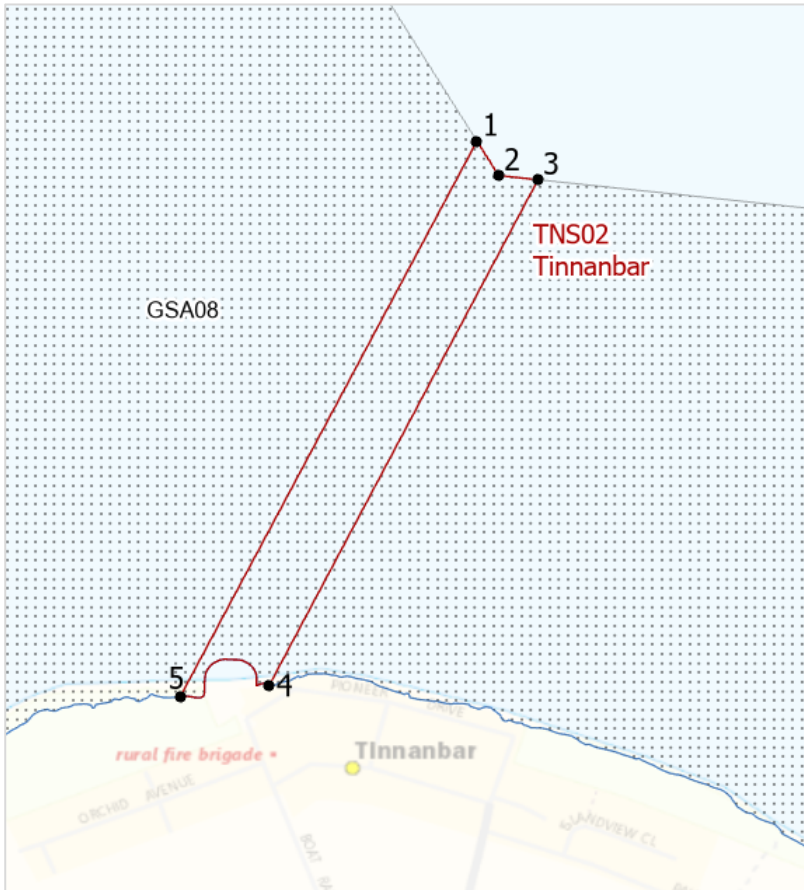


Coord inate	ID	Transit Lane location	Latitude (DDM)	Longitude (DDM)	Latitude (DD)	Longitude (DD)
1	TNS01	Poona	25°43.341'S	152°54.835'E	-25.722353	152.913917
2	TNS01	Poona	25°43.431'S	152°54.953'E	-25.72385	152.915883
3	TNS01	Poona	25°43.359'S	152°55.035'E	-25.72265	152.91725
4	TNS01	Poona	25°43.347'S	152°55.158'E	-25.72245	152.9193
5	TNS01	Poona	25°43.494'S	152°55.248'E	-25.7249	152.9208
6	TNS01	Poona	25°43.519'S	152°55.317'E	-25.725317	152.92195
7	TNS01	Poona	25°43.465'S	152°55.566'E	-25.724417	152.9261
8	TNS01	Poona	25°43.411'S	152°55.772'E	-25.723517	152.929533
9	TNS01	Poona	25°43.293'S	152°55.871'E	-25.72155	152.931183
10	TNS01	Poona	25°43.186'S	152°55.955'E	-25.719767	152.932583
11	TNS01	Poona	25°43.091'S	152°56.31'E	-25.718183	152.938493
12	TNS01	Poona	25°43.14'S	152°56.341'E	-25.719	152.939009
13	TNS01	Poona	25°43.233'S	152°55.992'E	-25.72055	152.9332
14	TNS01	Poona	25°43.326'S	152°55.919'E	-25.7221	152.931983
15	TNS01	Poona	25°43.458'S	152°55.807'E	-25.7243	152.930117
16	TNS01	Poona	25°43.518'S	152°55.581'E	-25.7253	152.92635
17	TNS01	Poona	25°43.575'S	152°55.312'E	-25.72625	152.921867
18	TNS01	Poona	25°43.538'S	152°55.207'E	-25.725633	152.920117
19	TNS01	Poona	25°43.405'S	152°55.125'E	-25.723417	152.91875
20	TNS01	Poona	25°43.411'S	152°55.064'E	-25.723517	152.917733
21	TNS01	Poona	25°43.512'S	152°54.962'E	-25.7252	152.916033
22	TNS01	Poona	25°43.371'S	152°54.783'E	-25.722843	152.91305

Note:

Between points 22 and 1, the boundary is the marine park outer boundary.

Tinnanbar Transit Lane TNS02

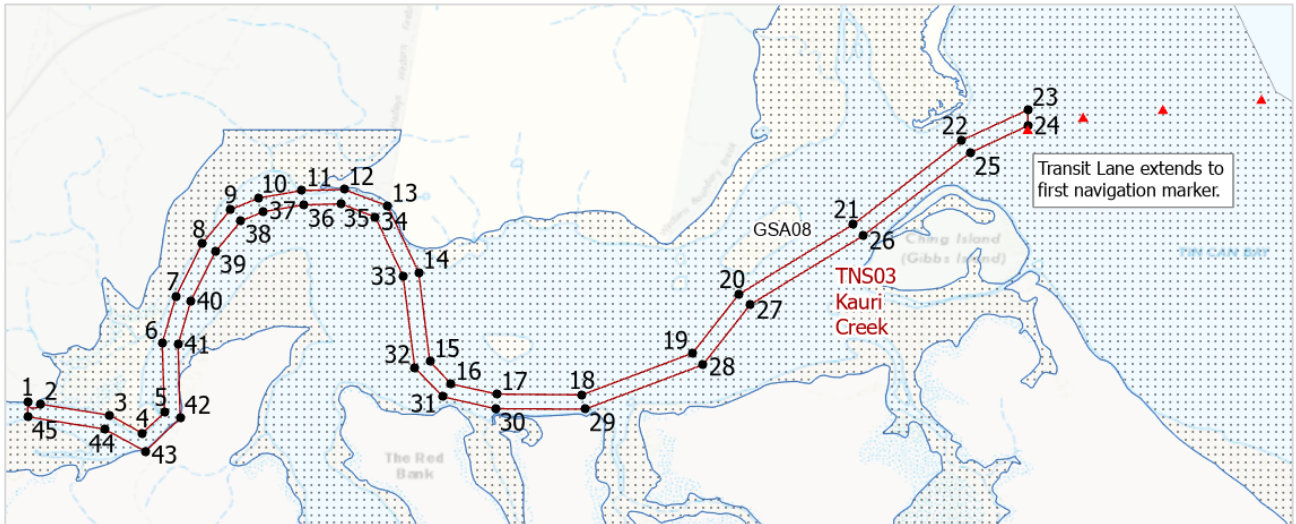


Coord inate	Transit Lane location	Latitude (DDM)	Longitude (DDM)	Latitude (DD)	Longitude (DD)
1	Tinnanbar	25°45.018'S	152°57.527'E	-25.7503	152.958788
2	Tinnanbar	25°45.046'S	152°57.545'E	-25.750767	152.959083
3	Tinnanbar	25°45.049'S	152°57.577'E	-25.750823	152.959617
4	Tinnanbar	25°45.461'S	152°57.358'E	-25.757689	152.955967
5	Tinnanbar	25°45.47'S	152°57.286'E	-25.75783	152.954767

Note:

Between points 4 and 5, the boundary is the marine park outer boundary.

Kauri Creek Transit Lane TNS03



Coordinate	ID	Transit Lane location	Latitude (DDM)	Longitude (DDM)	Latitude (DD)	Longitude (DD)
1	TNS03	Kauri Creek	25°48.663'S	152°55.455'E	-25.811052	152.92425
2	TNS03	Kauri Creek	25°48.672'S	152°55.503'E	-25.8112	152.925044
3	TNS03	Kauri Creek	25°48.714'S	152°55.766'E	-25.8119	152.929433
4	TNS03	Kauri Creek	25°48.782'S	152°55.889'E	-25.813033	152.931483
5	TNS03	Kauri Creek	25°48.703'S	152°55.972'E	-25.811717	152.932873
6	TNS03	Kauri Creek	25°48.441'S	152°55.964'E	-25.80735	152.932733
7	TNS03	Kauri Creek	25°48.264'S	152°56.016'E	-25.8044	152.9336
8	TNS03	Kauri Creek	25°48.066'S	152°56.115'E	-25.8011	152.93525
9	TNS03	Kauri Creek	25°47.937'S	152°56.223'E	-25.79895	152.93705
10	TNS03	Kauri Creek	25°47.893'S	152°56.329'E	-25.798217	152.938817
11	TNS03	Kauri Creek	25°47.865'S	152°56.493'E	-25.79775	152.94155
12	TNS03	Kauri Creek	25°47.861'S	152°56.652'E	-25.797683	152.9442
13	TNS03	Kauri Creek	25°47.923'S	152°56.817'E	-25.798717	152.94695
14	TNS03	Kauri Creek	25°48.175'S	152°56.935'E	-25.802917	152.948917
15	TNS03	Kauri Creek	25°48.511'S	152°56.977'E	-25.808517	152.949617
16	TNS03	Kauri Creek	25°48.596'S	152°57.058'E	-25.809933	152.950967
17	TNS03	Kauri Creek	25°48.634'S	152°57.232'E	-25.810567	152.953867
18	TNS03	Kauri Creek	25°48.637'S	152°57.553'E	-25.810617	152.959217
19	TNS03	Kauri Creek	25°48.479'S	152°57.972'E	-25.807983	152.9662
20	TNS03	Kauri Creek	25°48.257'S	152°58.147'E	-25.804283	152.969117
21	TNS03	Kauri Creek	25°47.993'S	152°58.58'E	-25.799883	152.976333
22	TNS03	Kauri Creek	25°47.676'S	152°58.99'E	-25.7946	152.983167
23	TNS03	Kauri Creek	25°47.56'S	152°59.241'E	-25.792667	152.98735
24	TNS03	Kauri Creek	25°47.62'S	152°59.241'E	-25.793667	152.98735
25	TNS03	Kauri Creek	25°47.722'S	152°59.023'E	-25.795367	152.983717
26	TNS03	Kauri Creek	25°48.036'S	152°58.617'E	-25.8006	152.97695
27	TNS03	Kauri Creek	25°48.296'S	152°58.19'E	-25.804933	152.969833
28	TNS03	Kauri Creek	25°48.523'S	152°58.011'E	-25.808717	152.96685
29	TNS03	Kauri Creek	25°48.691'S	152°57.565'E	-25.811517	152.959417
30	TNS03	Kauri Creek	25°48.689'S	152°57.225'E	-25.811483	152.95375

Coordinate	ID	Transit Lane location	Latitude (DDM)	Longitude (DDM)	Latitude (DD)	Longitude (DD)
31	TNS03	Kauri Creek	25°48.644'S	152°57.026'E	-25.810733	152.950433
32	TNS03	Kauri Creek	25°48.533'S	152°56.92'E	-25.808883	152.948667
33	TNS03	Kauri Creek	25°48.189'S	152°56.876'E	-25.80315	152.947933
34	TNS03	Kauri Creek	25°47.965'S	152°56.771'E	-25.799417	152.946183
35	TNS03	Kauri Creek	25°47.915'S	152°56.64'E	-25.798583	152.944
36	TNS03	Kauri Creek	25°47.919'S	152°56.5'E	-25.79865	152.941667
37	TNS03	Kauri Creek	25°47.945'S	152°56.347'E	-25.799083	152.939117
38	TNS03	Kauri Creek	25°47.98'S	152°56.262'E	-25.799667	152.9377
39	TNS03	Kauri Creek	25°48.094'S	152°56.167'E	-25.801567	152.936117
40	TNS03	Kauri Creek	25°48.283'S	152°56.072'E	-25.804717	152.934533
41	TNS03	Kauri Creek	25°48.447'S	152°56.024'E	-25.80745	152.933733
42	TNS03	Kauri Creek	25°48.725'S	152°56.032'E	-25.812083	152.933867
43	TNS03	Kauri Creek	25°48.85'S	152°55.9'E	-25.814167	152.931667
44	TNS03	Kauri Creek	25°48.766'S	152°55.745'E	-25.812767	152.929083
45	TNS03	Kauri Creek	25°48.72'S	152°55.455'E	-25.812	152.92425

Note:

Between points 1 and 2, the boundary is the marine park outer boundary.

Transit Lane extends to the first navigation marker in Kauri Creek (points 23-24).

Points 45 to 1 align with the boundary of Marine National Park zone MNP25 Kauri Creek.