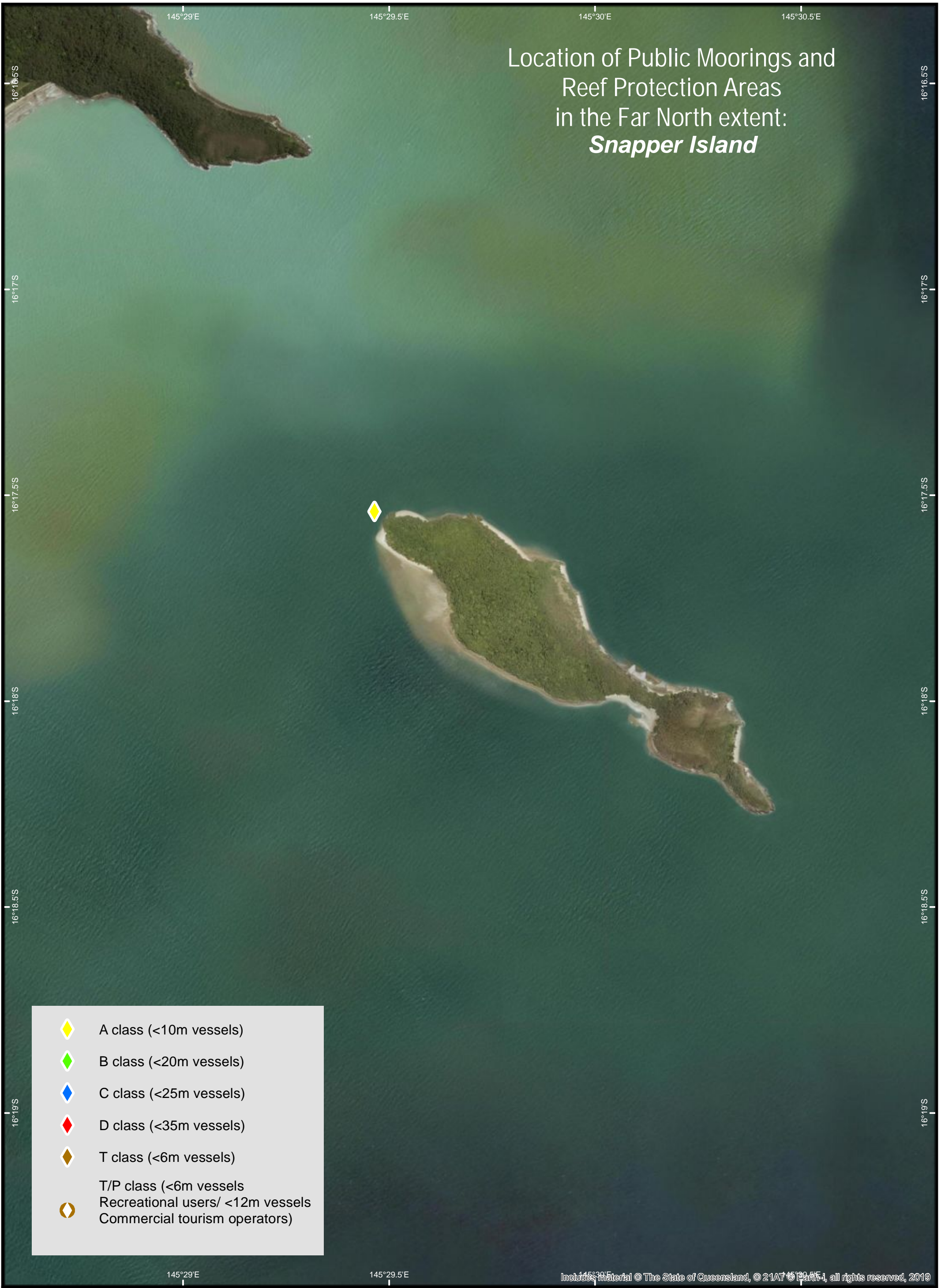






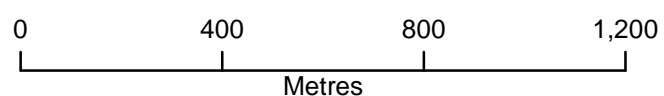


Location of Public Moorings and Reef Protection Areas in the Far North extent: *Snapper Island*



-  A class (<10m vessels)
-  B class (<20m vessels)
-  C class (<25m vessels)
-  D class (<35m vessels)
-  T class (<6m vessels)
-  T/P class (<6m vessels
Recreational users/ <12m vessels
Commercial tourism operators)

145°29'E 145°29.5'E 145°30'E 145°30.5'E
16°19'S 16°18.5'S 16°18'S 16°17.5'S 16°17'S 16°16.5'S
Includes material © The State of Queensland, © 21AT © Part 1, all rights reserved, 2019



COORDINATE SYSTEM: GCS GDA 1994
HORIZONTAL DATUM: GDA 1994

