





Swanbank Industrial Area & Odour Complaints (01.01.2023 to 10.08.2023)

Imagery: SISP 2022

Legend

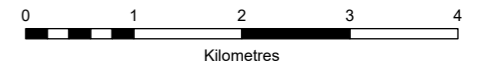
Odour Complaints 2023 (Total Mapped Complaints 4,421)

-  Sparse
-  Dense
-  Swanbank Industrial Area
-  Suburb Boundaries



Scale: 1:70,000
GCS GDA2020

Prepared on: 13 October 2023



Disclaimer
Whilst every care is taken to ensure the accuracy of this product, the Department of Environment and Science makes no representations or warranties about its accuracy, reliability, completeness or suitability for any particular purpose and disclaims all responsibility and all liability (including without limitation, liability in negligence) for all expenses, losses, damages (including indirect or consequential damage) and costs which you may incur as a result of the product being inaccurate or incomplete in any way and for any reason. Includes data © Commonwealth of Australia (GA), 2023

© State of Queensland, 2023

